State of Alaska
Department of Fish and Game
Nomination for Waters
Important to Anadromous Fish

1985
Year of Revision

85-308

Anadromous Water Catalog Volume Southeast Alaska

USGS Quad Sitka A-1

Name of Waterway Unnamed Streams

Anadromous Water Catalog Number of Waterway

110-17-~~[illegible]~~ 10075

Change to _____ Atlas

_____ Catalog

✓ Both

Addition ✓

Deletion _____

Correction _____

Name addition:

USGS name _____

Local name _____

For Office Use

Nomination # _____

Richard Reed — Regional Supervisor — 9/21/84 Date

[signature] — 10/29/84

[signature] — Drafted — 10/84 Date

Species	Date(s) Observed	Spawning	Rearing	Migration
Pink	5/11/84 *	✓		✓

* ACCESSIBLE SPAWNING HABITAT OBSERVED DURING HABITAT SURVEY - ADULTS NOT OBSERVED AT TIME OF HABITAT SURVEY

Comments: Provide any clarifying information, including number of fish observed, location of fish survey data, etc.

SPAWNING PINK SALMON WERE OBSERVED IN THESE STREAMS IN AUGUST, 1983 BY PHIL HUDLER, RESIDENT LOGGING ENGINEER FOR SEALASKA TIMBER CORPORATION, AND REPORTED TO ADFG. SUBSEQUENT HABITAT SURVEY RENEWED THE EXTENT OF SUITABLE SPAWNING HABITAT

Attach a copy of a map showing location of mouth and upper points of each species, specific stream reaches identified for spawning or rearing, locations of barriers, such as falls. Attach a copy of the fish survey data, if available.

Name of Observer (please print) DONALD G. KELLY

Date: 9/17/84 Signature: Donald G. Kelly AREA HABITAT BIO

Address: Box 667

Petersburg

Signature of Area Biologist: Donald G. Kelly

State of Alaska
Department of Fish and Game
Public Review Nomination for Waters
Important to Anad[illegible] Species

84-484

✓ Addition ____ Deletion

Richard Reed
10/11/84

Name of Waterbody (if known): _____

Location:

Anadromous Waters Catalog Volume and Number SOUTHEAST ALASKA

USGS 1:63,360 Quadrangle SITKA A-1

or 1:250,000 (if 1:63,360 not available) _____

Species	Date(s) Observed	Stage(s) (Spawning, Rearing, Migration)
PINK	3/21/84	SPAWNING

Comments: Please provide any clarifying information. Also, please include a map of the area identifying the stream reach. This can be a copy of the map from the Anadromous Waters Atlas.

PINK SALMON SPAWNING HABITAT OBSERVED ON 3/21/84 FIELD INSPECTION (2 STREAMS)

Add Stream 110-17-10075
110-17-10078

Drafted
Jew
10/84

ALASKA DEPT. OF FISH & GAME
MAR 30 1984
HABITAT
REGIONAL OFFIC

Name of Observer (please print) DONALD G. KELLY

Date: 3/21/84 Signature: Donald G. Kelly

Address: P.O. Box 667, Petersburg

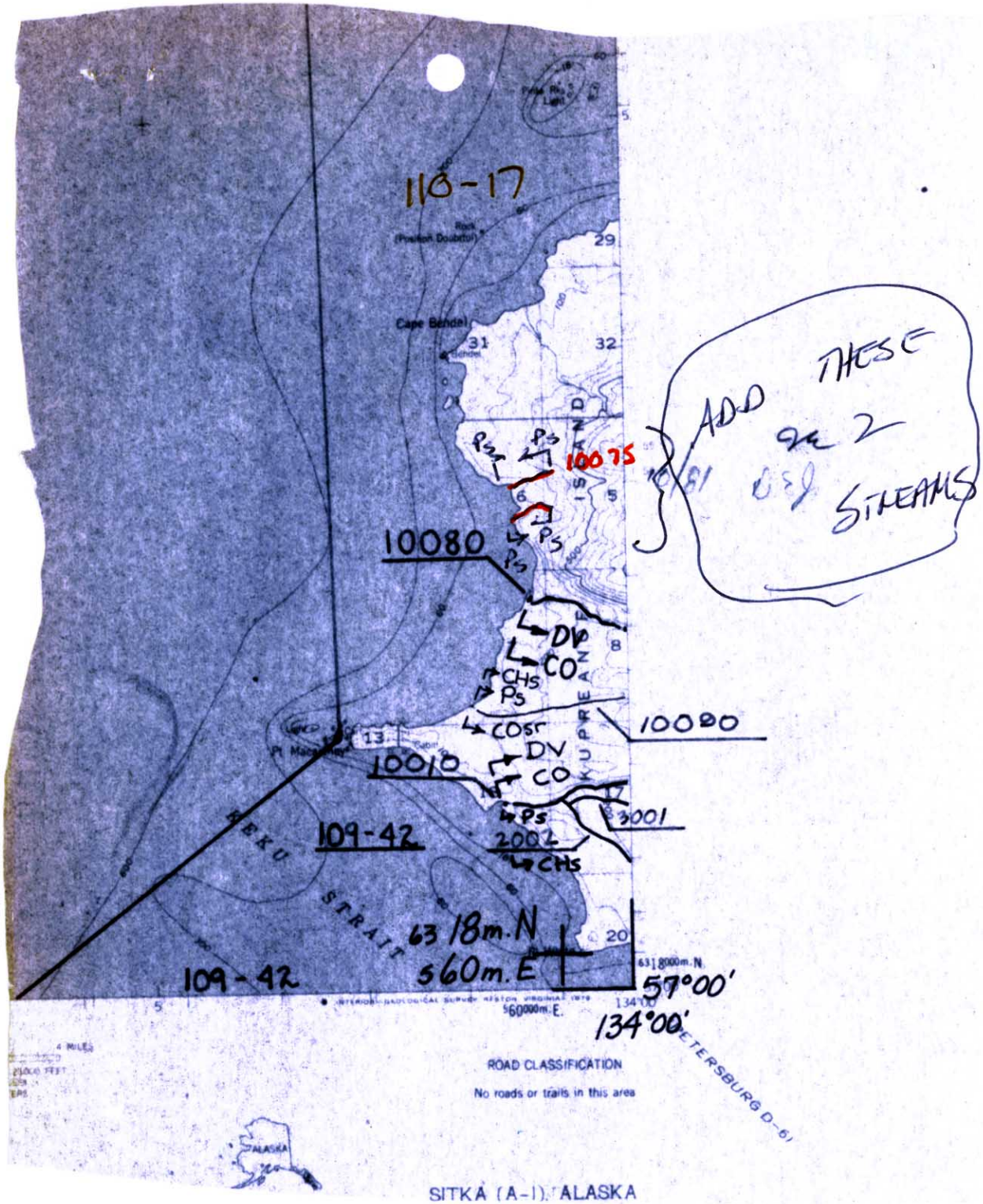
110-17
Cape Bendel
Pt Macaulay
KUPREANOF ISLAND
REKU STRAIT
10075
10080
10010
109-42
2002
3001
DV
CO
CHS
PS
COSr
63 18m.N
560m.E
57°00'
134°00'
ADD THESE 2 STREAMS
ROAD CLASSIFICATION
No roads or trails in this area
PETERSBURG D-6
ALASKA
SITKA (A-1), ALASKA

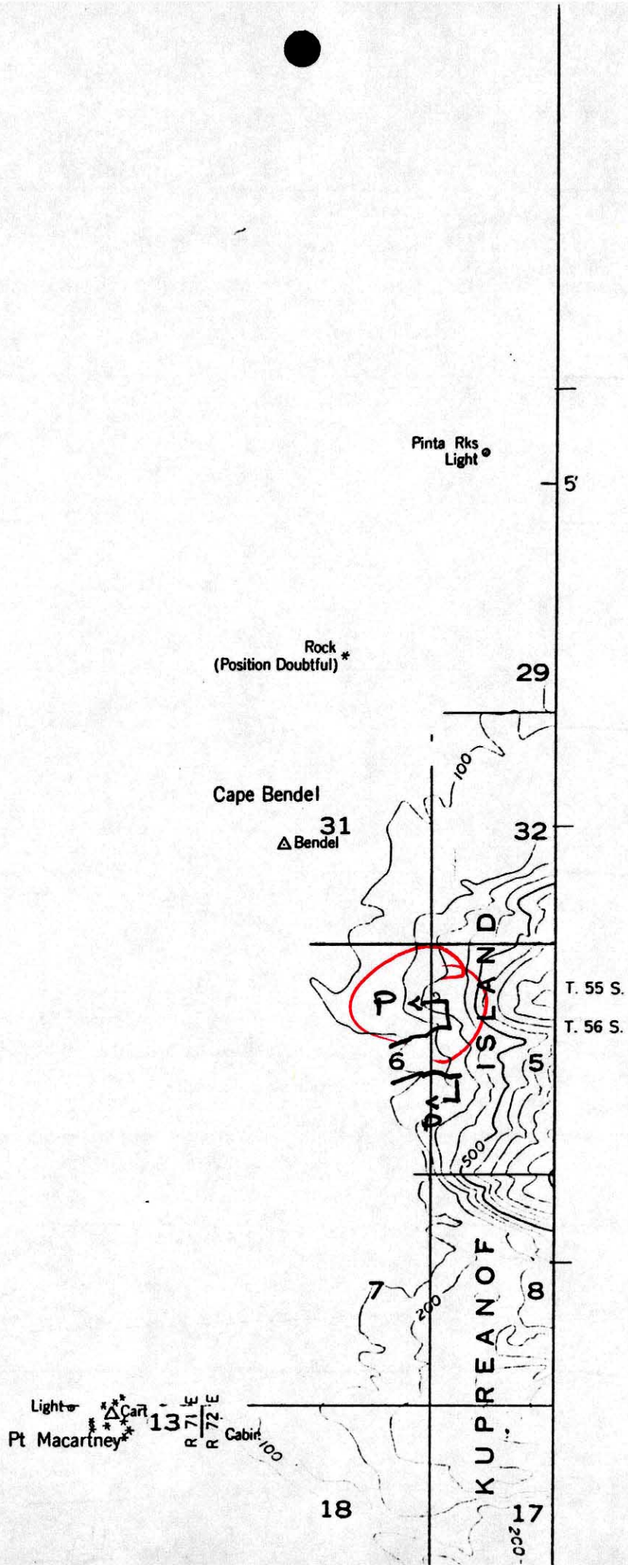
Pinta Rks
Light
5'
Rock
(Position Doubtful)
29
Cape Bendel
31
Bendel
32
100
T. 55 S.
T. 56 S.
P
6
5
500
KUPREANOF ISLAND
7
8
200
Light
Cart
13
R 71 E
R 72 E
Pt Macartney
Cabin
100
18
17
200

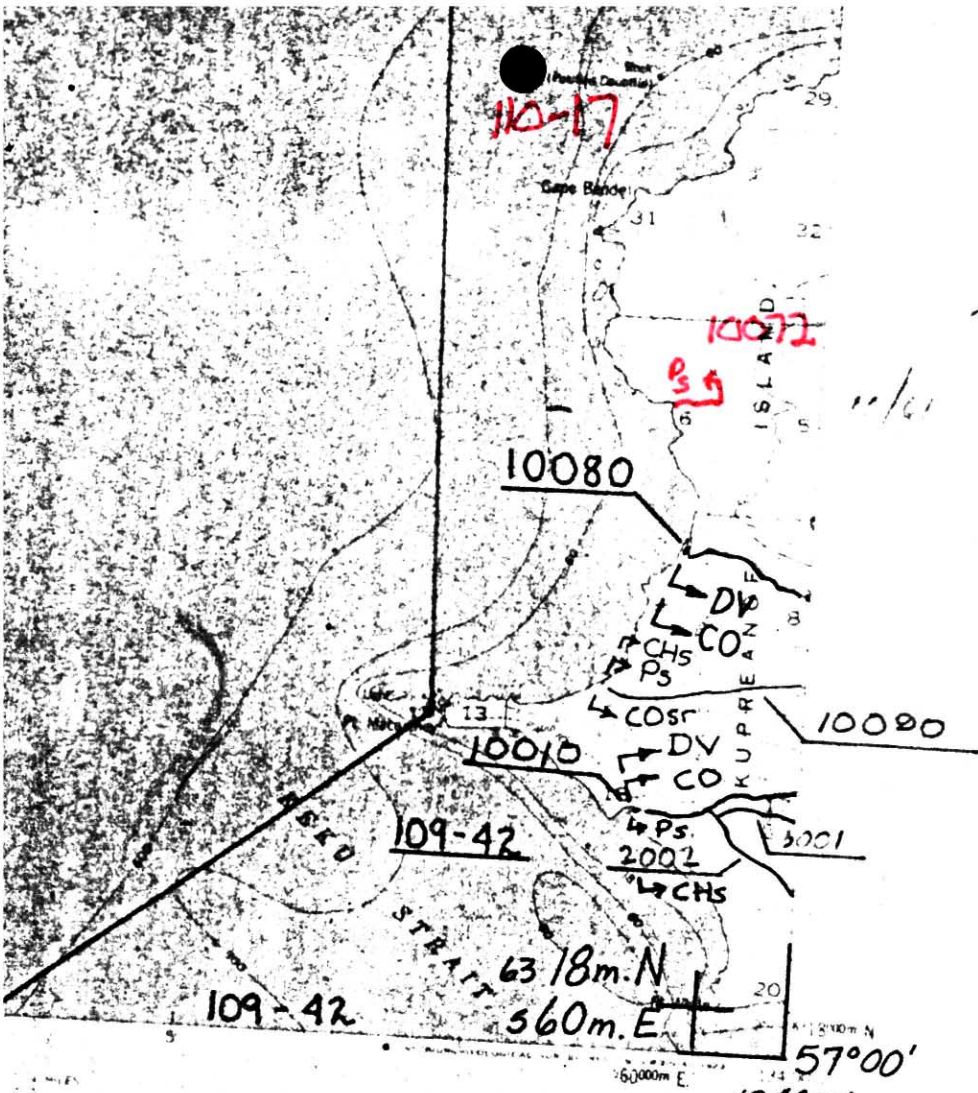

OG
0 (a)

STATE OF ALASKA
DEPARTMENT OF FISH AND GAME
habitat protection division
JUNEAU, ALASKA

BY	DATE
BB	3/83
PKW	2/84
REVISIONS	