FG # _ _ _ - _ _ _ - _ _ _
(to be added by headquarters)

STATE OF ALASKA
Department of Fish and Game

85-501 OK SJS 10/24/85 TB 10-15-85

NOMINATION FORM FOR WATERS IMPORTANT TO ANADROMOUS SPECIES

X Request to ADD the waterbody described below to the Catalog of Waters Important for Spawning and Migration of Anadromous Fishes

___ Request to DELETE the waterbody described below from the Catalog of Waters Important for Spawning and Migration of Anadromous Fishes

NAME (if any) OF WATERBODY 106-43-45

TYPE OF WATERBODY (circle one): lake (creek ?) (river) slough other Large creek or small River not navigable however

LOCATION (use mouth of stream or outlet of lake):

MERIDIAN Copper River TOWNSHIP 59S RANGE 77E SECTION 7

USGS 1:63,360 QUADRANGLE MAP (e.g. Juneau D4) Petersburg D-5 and C-5 (6)

LATITUDE 56° 45' 57" N LONGITUDE 133° 20' 37" W

ALASKA DEPT. OF FISH & GAME
SEP 27 1985
REGION II
HABITAT DIVISION

COMMERICIAL FISHERIES STATISTICAL DISTRICT AND SUBDISTRICT IN WHICH WATERBODY IS LOCATED: 106-43

LIST OF SPECIES OBSERVED (include any anadromous fish)

SPECIES	DATE(s) OBSERVED	APPROXIMATE NUMBERS	LIFE STAGE(s) (egg, fry, smolt, adult)
coho	8/12 + 8/14, 15, 16/85	several hundred	fry plus rearing fish
steelhead	8/12 + 8/14, 15, 16/85	several hundred	fry plus rearing fish
Chum salmon	8/15 + 8/16/85	700	adult

Comments/Diagrams (Please indicate where in the stream fish were observed, e.g., "10 miles above Delta Junction," "3 river miles south of confluence of Yukon and Porcupine Rivers," etc. Provide additional clarifying information such as "provides limited spawning area," "excellent rearing area," etc. Please use the back of this form if more space is required).

The anadromous reach of the stream needs correcting. Rearing coho and steelhead were captured in minnow traps up to the complete barriers marked. Several incomplete barriers limit Pink and chum salmon passage as noted. Additions, deletions and barriers are highlighted on the corrected map. Excellent rearing and spawn area available on added North Fork.

NAME OF OBSERVER (print) Craig Burns SIGNATURE Craig A. Burns

DUTY STATION Petersburg

Don Lowell Reed Rec'd 9/25/85

NOTE: Anyone submitting this form may be required to testify at a public hearing at a future date regarding these observations.

SEND ORIGINAL TO: Chief, Habitat Protection Section, Subport Building, Juneau. Also, send one copy to the local Regional Habitat Protection Supervisor.

11-35(2/

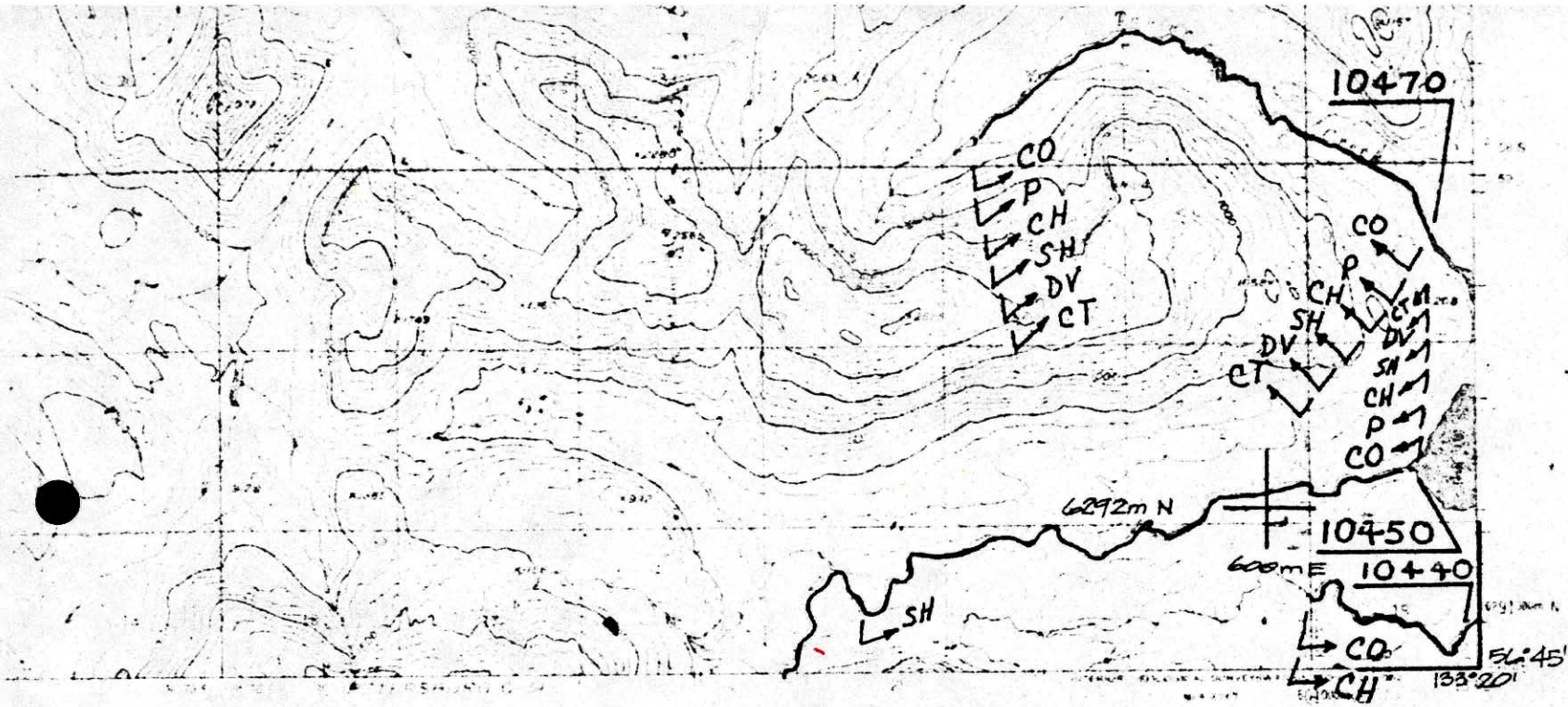

AW

PNA
10 84, 10/81
GC

Present Catalog

106-43-45

PETERSBURG D 5, ALASKA

PROJ. TITLE

ANADROMOUS STREAM CATALOG

ANADROMOUS WATERS ARE LISTED PURSUANT TO AS 16.05.870 (a)

MAP TITLE

PETERSBURG D-5

STATE OF ALASKA
DEPARTMENT OF FISH AND GAME
habitat protection division
JUNEAU, ALASKA

BY	DATE
BB	3/1/83
PW	2/84
REVISIONS	

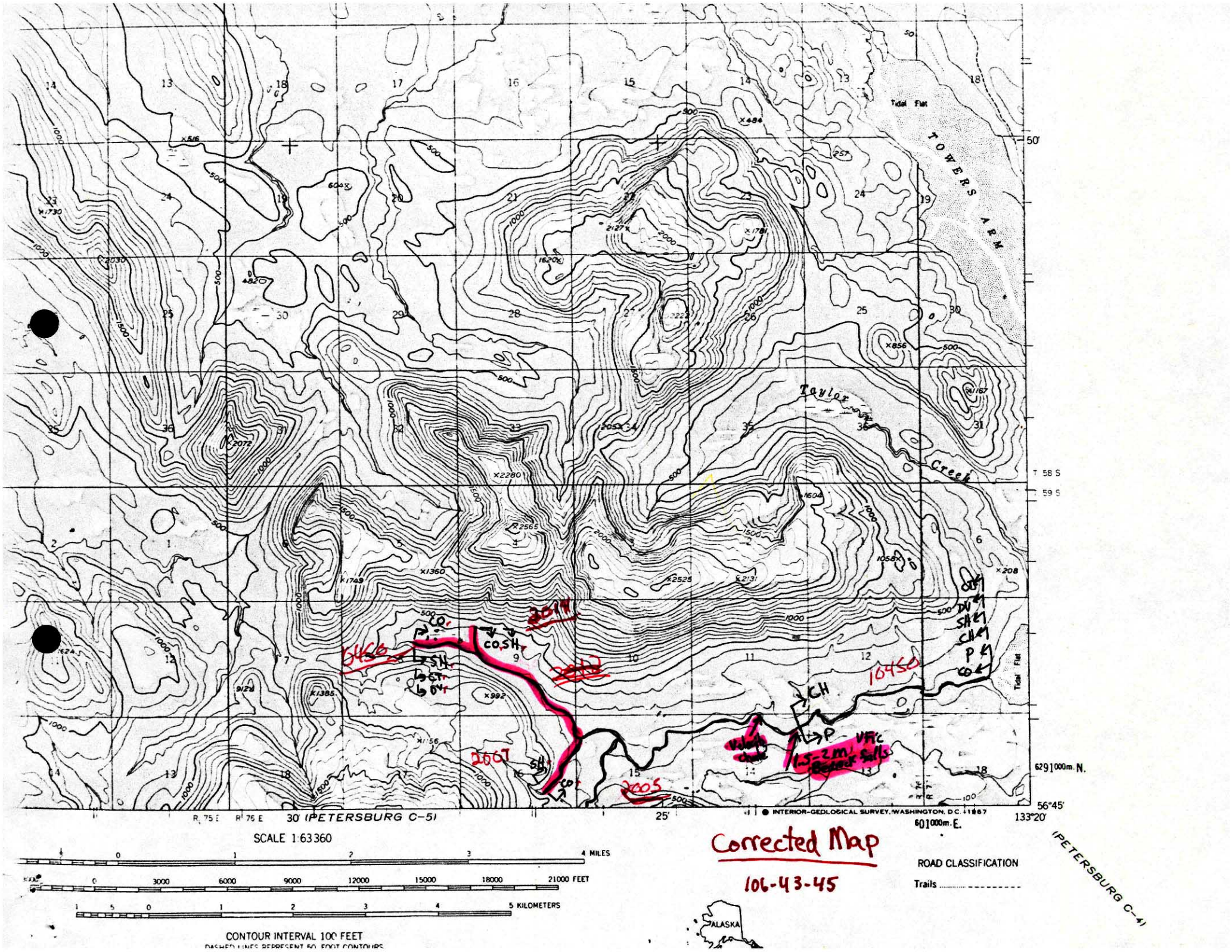

TOWERS ARM
Tidal Flat
Taylor Creek
T 58 S
T 59 S
50'
56°45'
133°20'
R 75 E
R 76 E
30' (PETERSBURG C-5)
25'
601000m. E.
6291000m. N.
INTERIOR-GEOLOGICAL SURVEY, WASHINGTON, D.C. 1967
SCALE 1:63360
4 MILES
21000 FEET
5 KILOMETERS
CONTOUR INTERVAL 100 FEET
DASHED LINES REPRESENT 50 FOOT CONTOURS
ROAD CLASSIFICATION
Trails
ALASKA
(PETERSBURG C-4)
Corrected Map
106-43-45
2014
2012
2007
2005
10450
1.5-2 m. Bedrock falls

106-43-45

Present Catalog

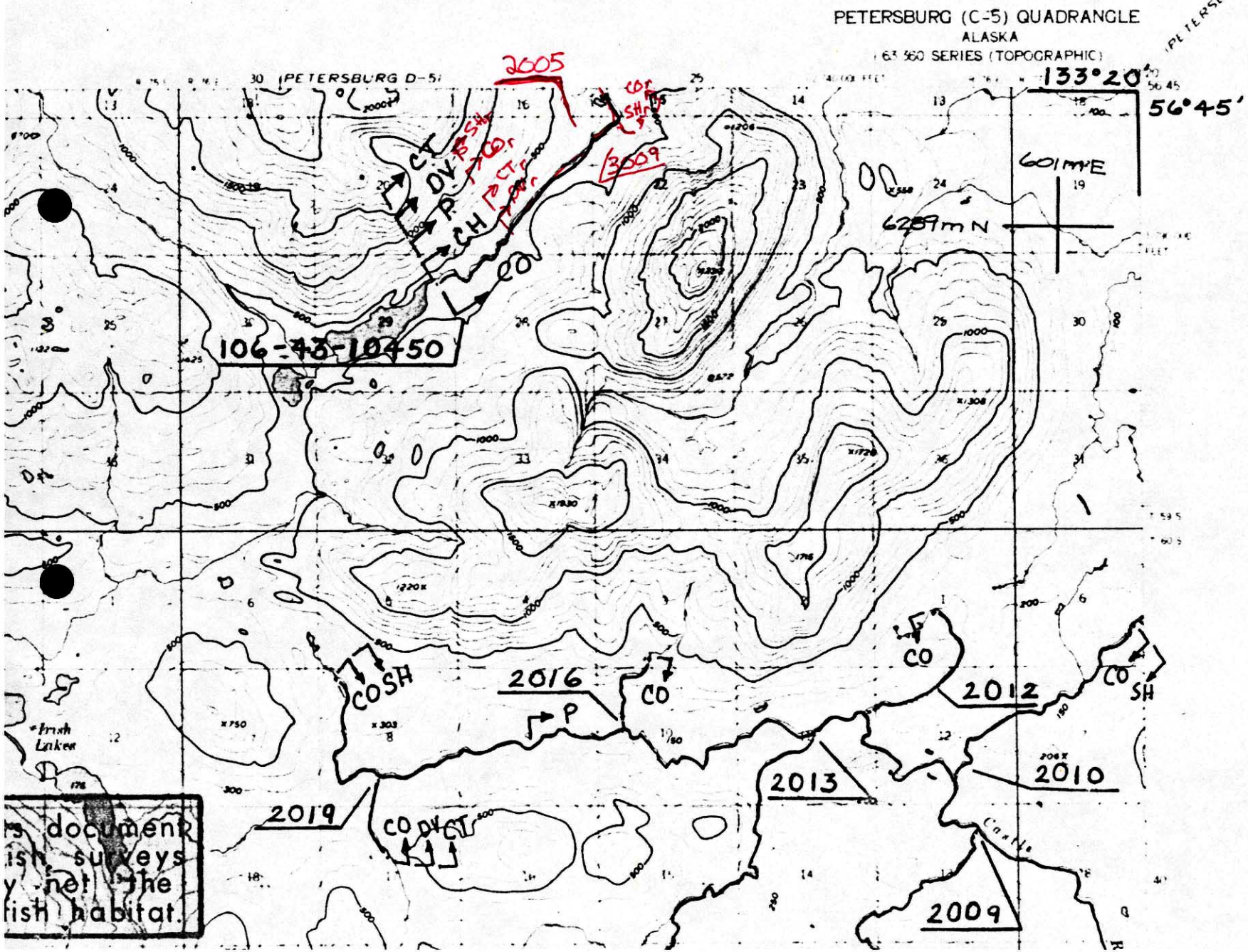

106-43-45

Corrected Map
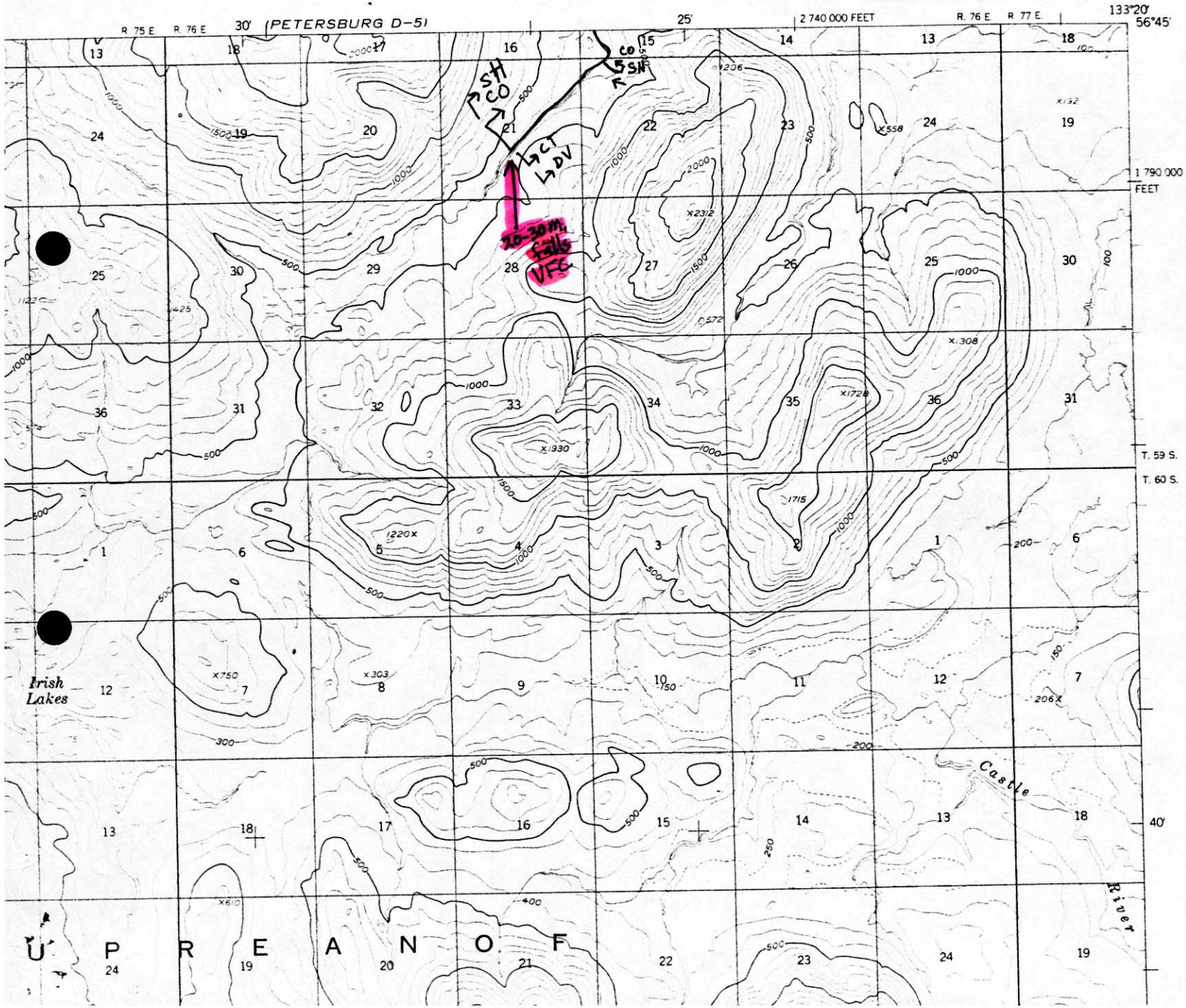
PETERSBURG (C-5) QUADRANGLE
ALASKA
1:63 360 SERIES (TOPOGRAPHIC)