Public Review Nomination for Waters
Important to Anadromous Species

Barrier

84-674

☑ Addition ☐ Deletion

Name of Waterbody (if known): KROGH LAKE CREEK AND TRIBUTARIES
107-10-10650-2005

Location:

Anadromous Waters Catalog Volume and Number SOUTHEAST ALASKA

USGS 1:63,360 Quadrangle CRAIG D-1 + D-2

or 1:250,000 (if 1:63,360 not available) _____

Species	Date(s) Observed	Stage(s) (Spawning, Rearing, Migration)
Coho fry	6-5-83	Rearing throughout stream
DV, CT Fry	6-5-83	Spawning in Area 'B'
Pink, Chum	6-5-83	Spawning

Comments: Please provide any clarifying information in addition to identification on Anadromous Waters Catalog Public Review Maps.

add stream # 107-10-10650-2005

Coho, Dolly Varden and Cutthroat Fry were observed through section 6 of survey area 'B'. Surveyors assumed that DV and CT fry were offspring of anadromous adults since barriers to these species were not noted. A beaver dam at section 16 of Area 'A' is a probable barrier to pink and chum salmon migration

Name of Observer (please print) GERRY MERRIGAN

Date: 2/9/84

Signature: Donald G. Kelly

Address: P.O. Box 667
Petersburg Ak.
99833

Drafted
Rev 10/84

Recd
10/30/84

UNITED STATES
DEPARTMENT OF THE INTERIOR
GEOLOGICAL SURVEY

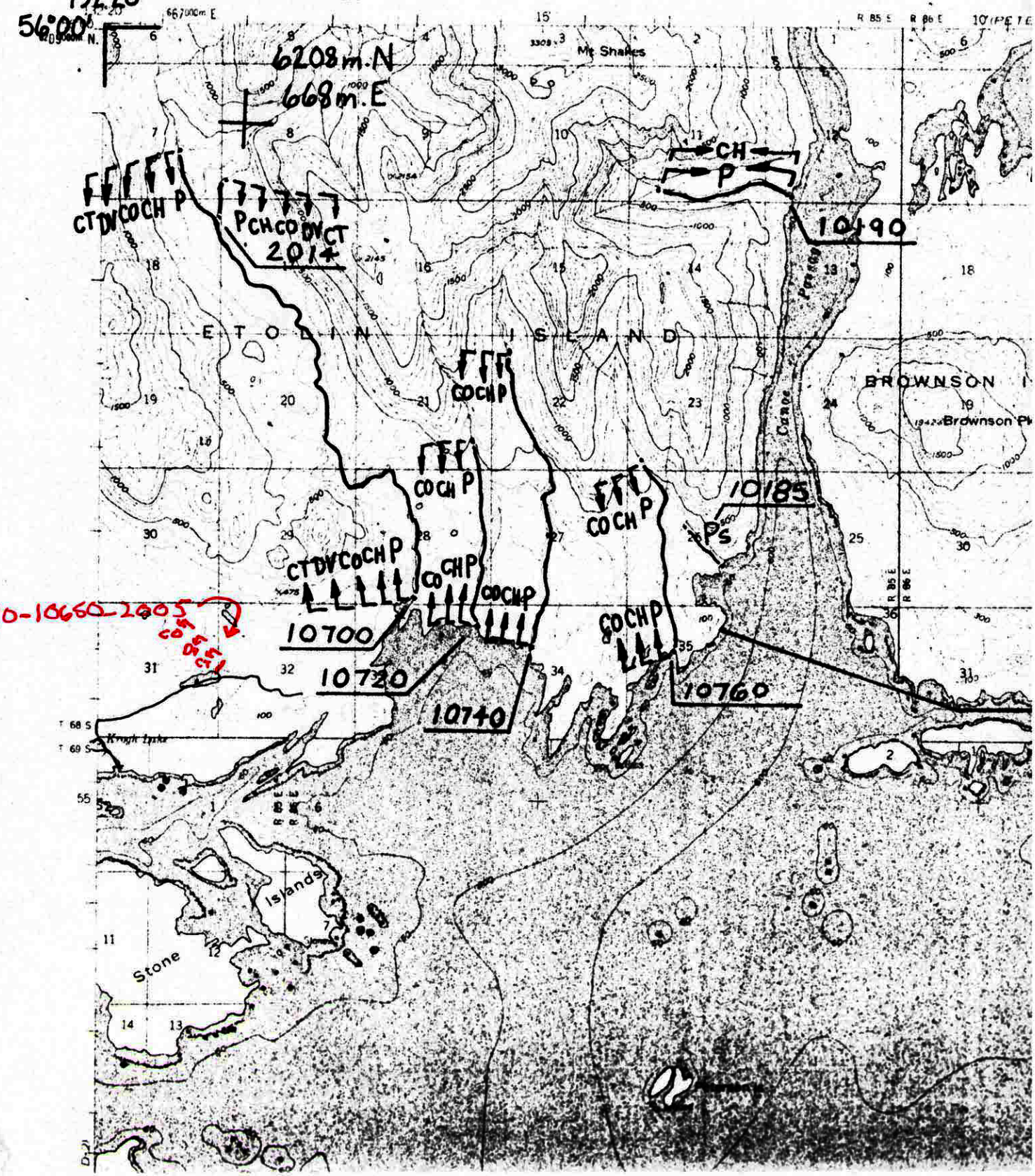

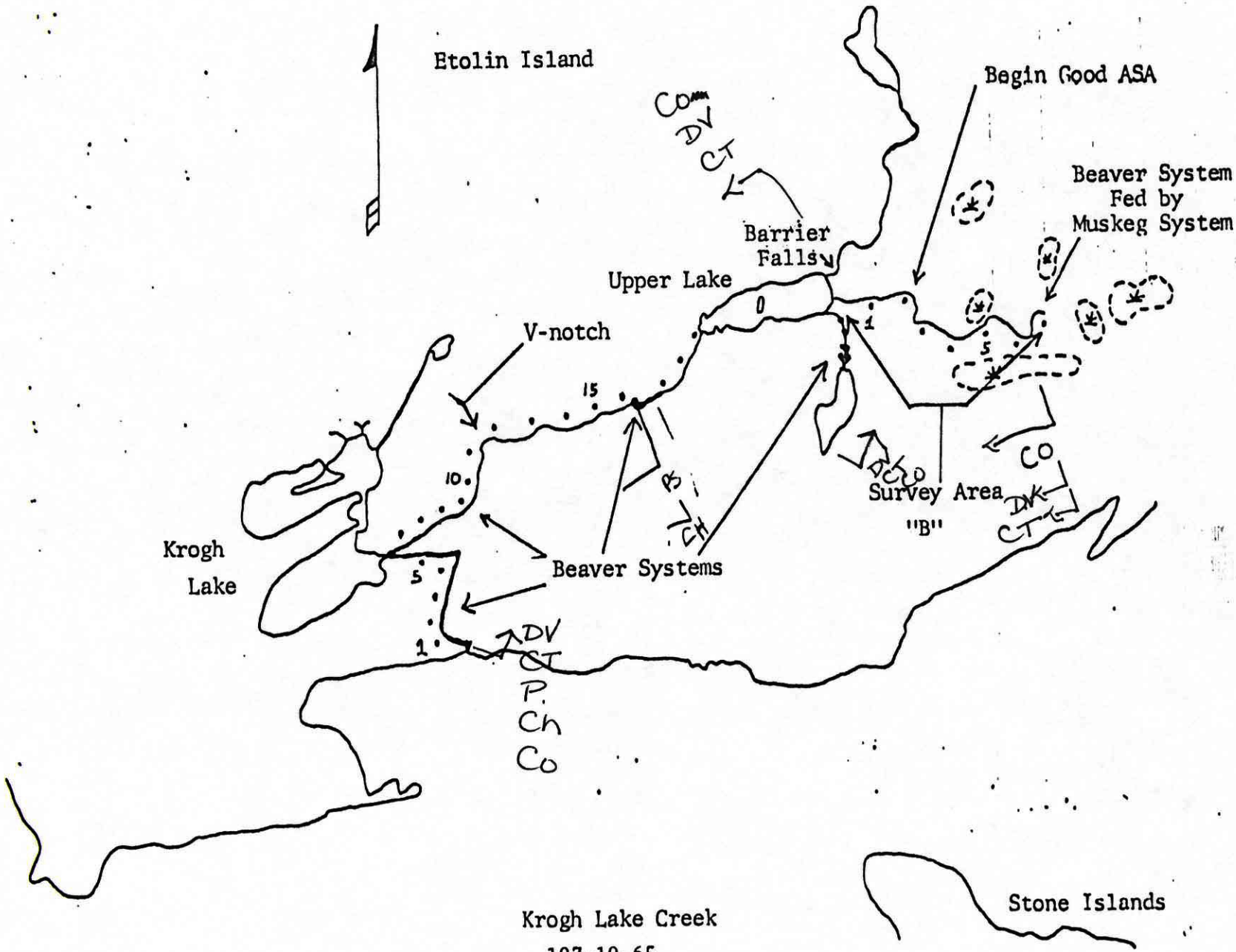

Krogh Lake Creek
107-10-65

84-677

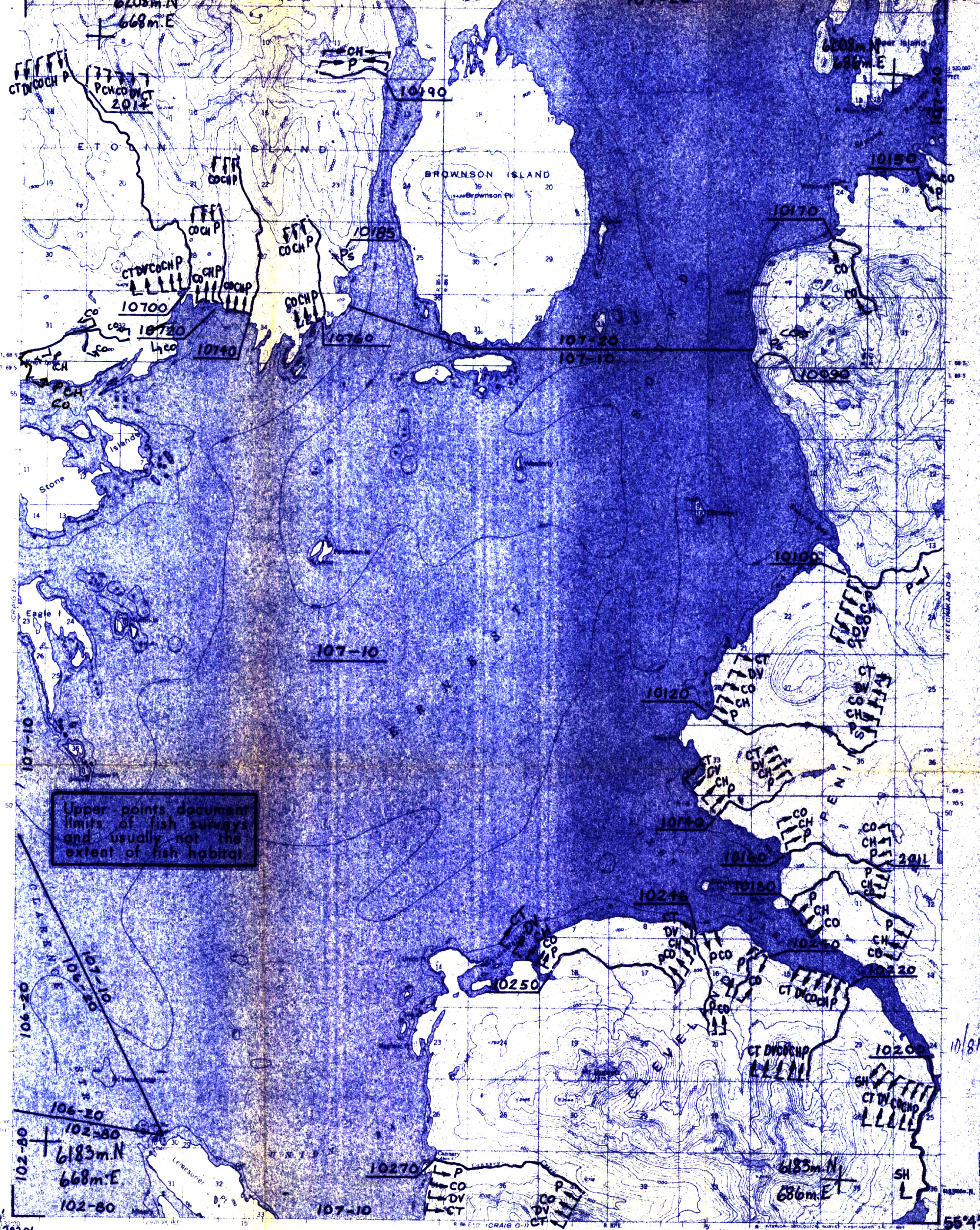

MAP NO. D-1 OF 3.

LEGEND

S	Sockeye Salmon
K	King Salmon
CO	Coho Salmon
P	Pink Salmon
CH	Chum Salmon
SH	Steelhead Trout
DV	Dolly Varden
AC	Arctic Char
SF	Sheefish
W	Whitefish
¢	Cutthroat Trout

Subscript
s - Known Spawning
r - Rearing
* m - Migration

*Migration upstream is assumed for stream reaches where anadromous fish occur.

COMP. DRC
DRAWN CB
REVISED DRC
APPROVED ERL
DATE 4/82
FILE NO.

SCALE 1" = 1 MILE 1 : 63,360

PROJ. TITLE
ANADROMOUS STREAM CATALOG
ANADROMOUS WATERS ARE LISTED PURSUANT TO AS 16.05.870 (a)

MAP TITLE
CRAIG D-1

STATE OF ALASKA
DEPARTMENT OF FISH AND GAME
habitat protection division
JUNEAU, ALASKA

BY	DATE
GC	3/83
SS	
DCS	
REVISIONS	