84-673

State of Alaska
Department of Fish and Game
Public Review Nomination for Waters
Important to Anadromous Species

☑ Addition ☐ Deletion

Name of Waterbody (if known): KROGH LAKE CREEK AND TRIBUTARIES
107-10-10650

Location:

Anadromous Waters Catalog Volume and Number SOUTHEAST ALASKA

USGS 1:63,360 Quadrangle CRAIG D-1 + D-2

or 1:250,000 (if 1:63,360 not available) _____

Species	Date(s) Observed	Stage(s) (Spawning, Rearing, Migration)
Coho fry	6-5-83	Rearing throughout stream
DV, CT Fry	6-5-83	Spawning in Area 'B'
Pink, Chum	6-5-83	Spawning

Comments: Please provide any clarifying information in addition to identification on Anadromous Waters Catalog Public Review Maps. Add stream # 107-10-10650

Coho, Dolly Varden, and Cutthroat Fry were observed through section 6 of survey Area 'B'. Surveyors assumed that DV and CT fry were offspring of anadromous adults since barriers to these species were not noted. A beaver dam at Section 16 of Area 'A' is a probable barrier to pink and chum salmon migration

Name of Observer (please print) GERRY MERRIGAN

Date: 2/9/84 Signature: Donald G. Kelly

Address: P.O. Box 667
Petersburg Ak.
99833

Drafted
JW 10/84
SJS 10/30/84

Recd

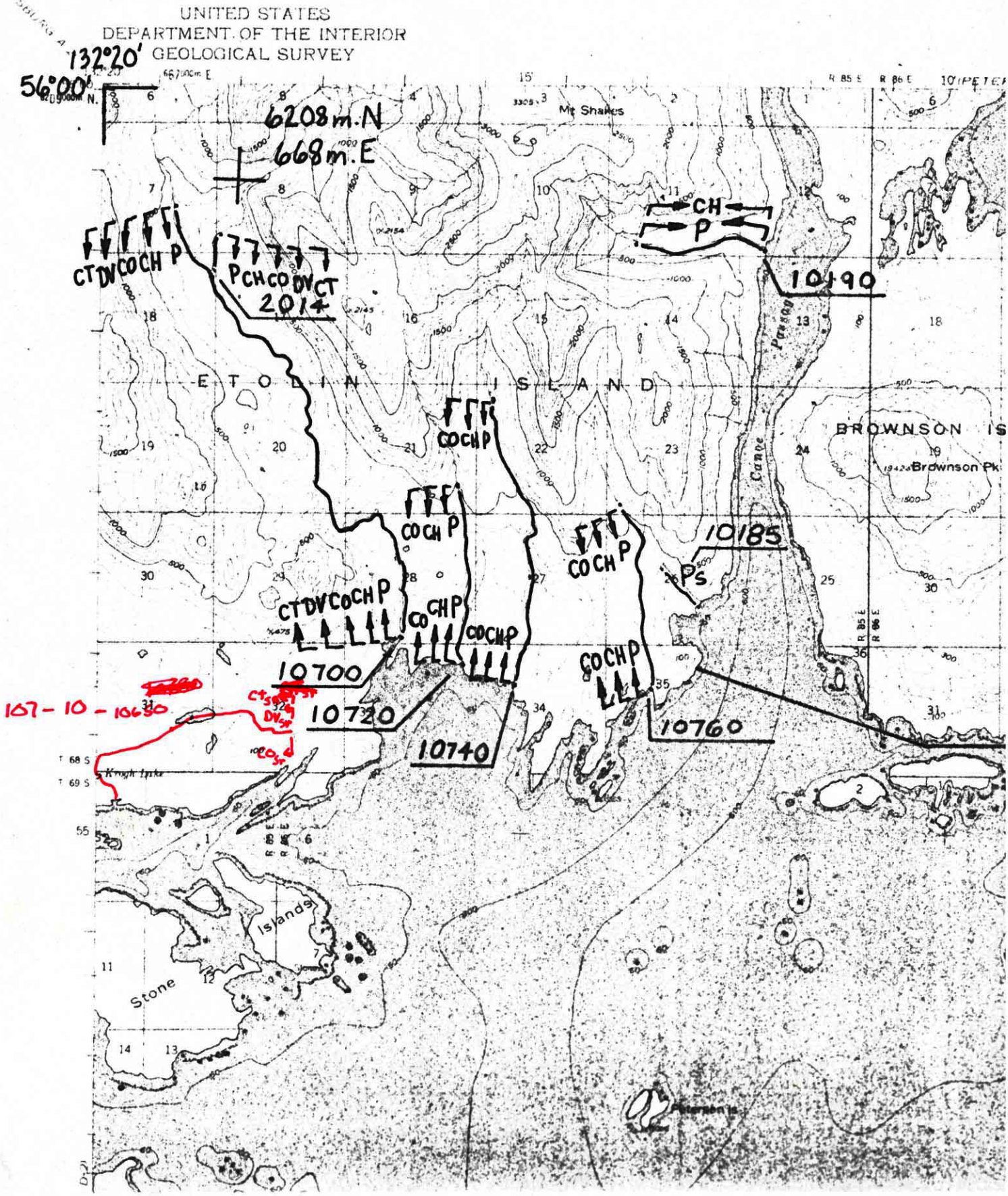
UNITED STATES
DEPARTMENT OF THE INTERIOR
GEOLOGICAL SURVEY
132°20'
56°00'
6208m.N
668m.E
CT DV CO CH P
P CH CO DV CT
2014
CH
P
10190
ETOLIN ISLAND
BROWNSON IS
Brownson Pk
Canoe Passage
CO CH P
CO CH P
CO CH P
10185
Ps
CT DV CO CH P
CO CH P
CO CH P
CO CH P
10700
10720
10740
10760
107-10-10650
Krogh Inlet
Stone Islands
Petersen Is.
Mt Shakes

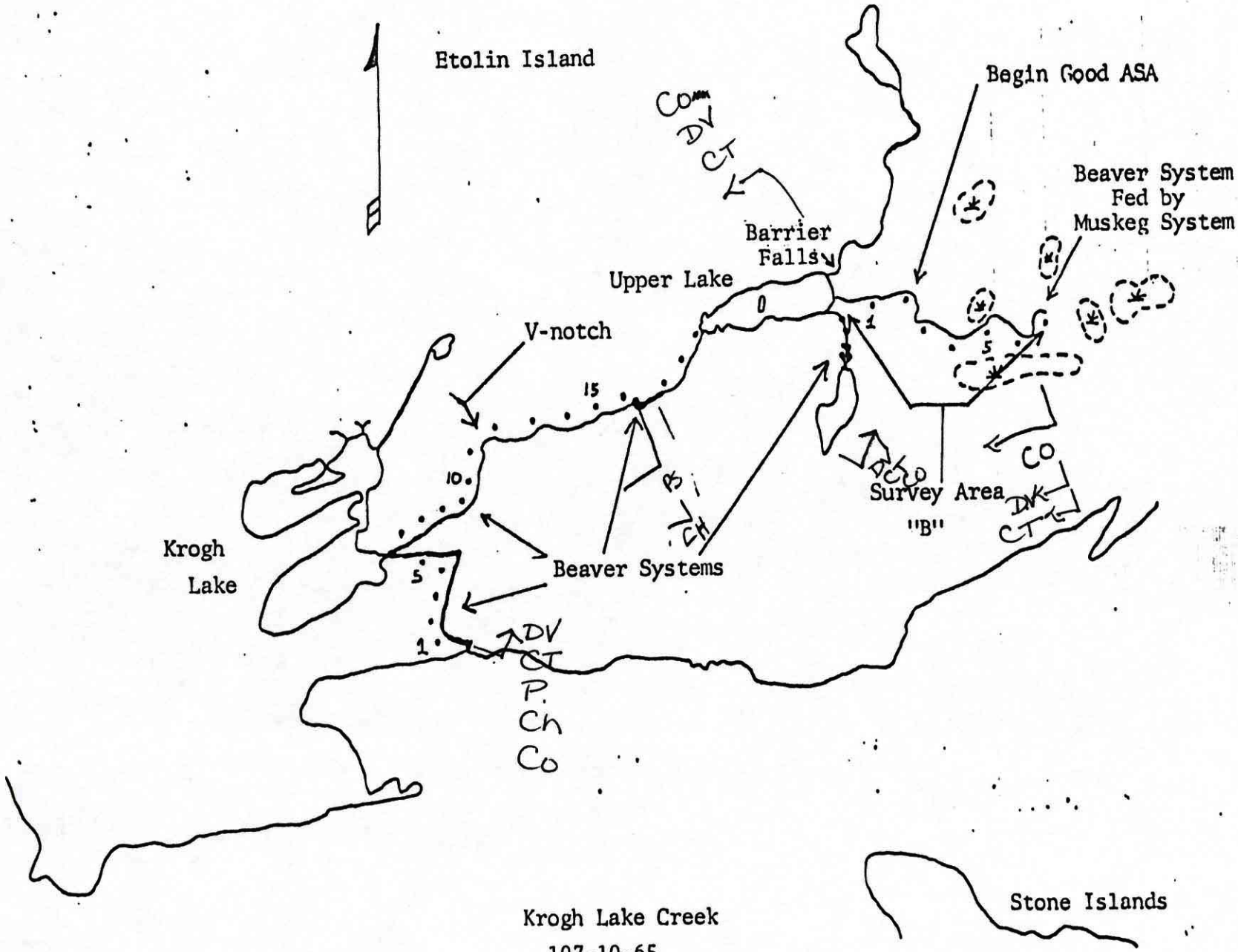

Krogh Lake Creek
107-10-65

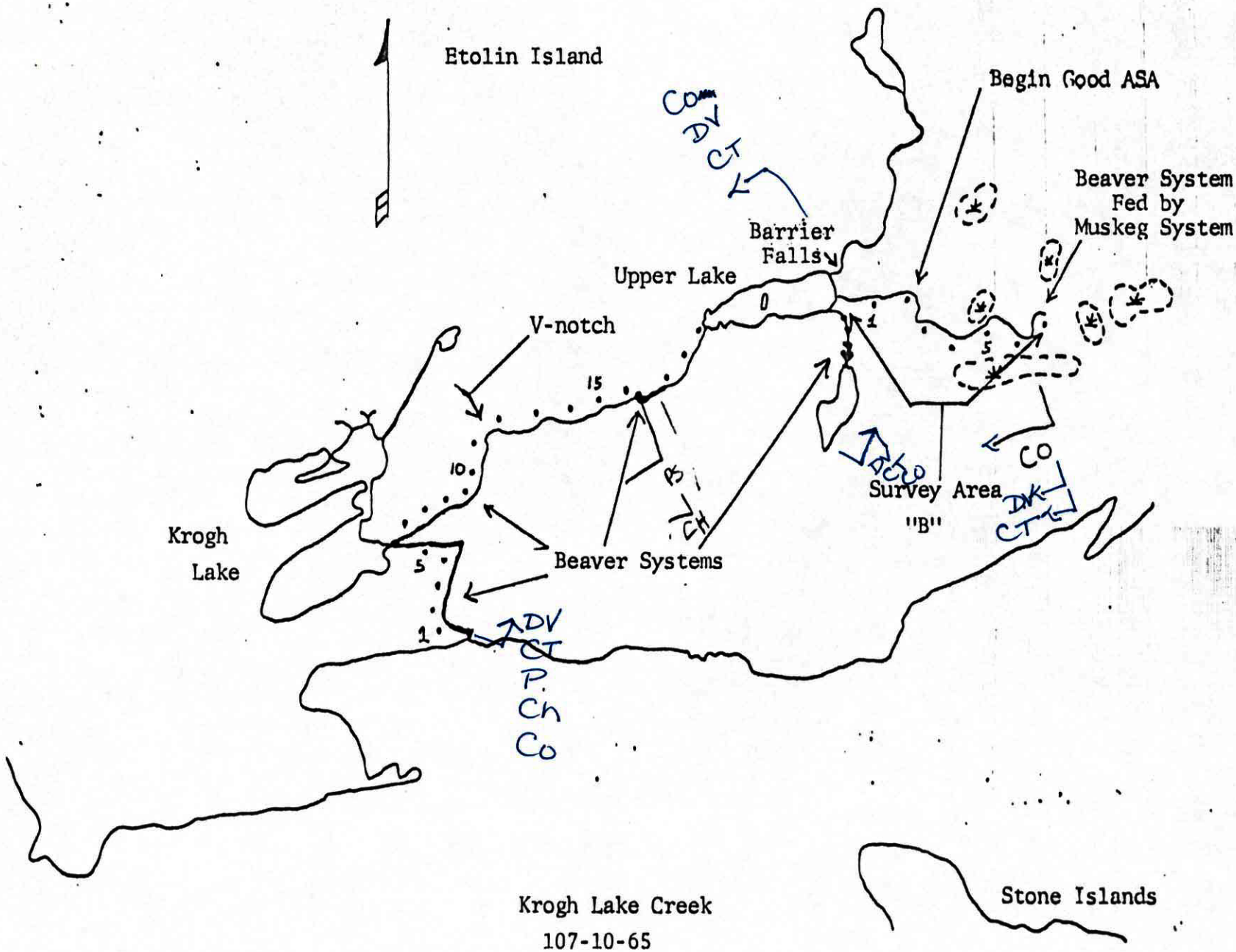

Krogh Lake Creek
107-10-65

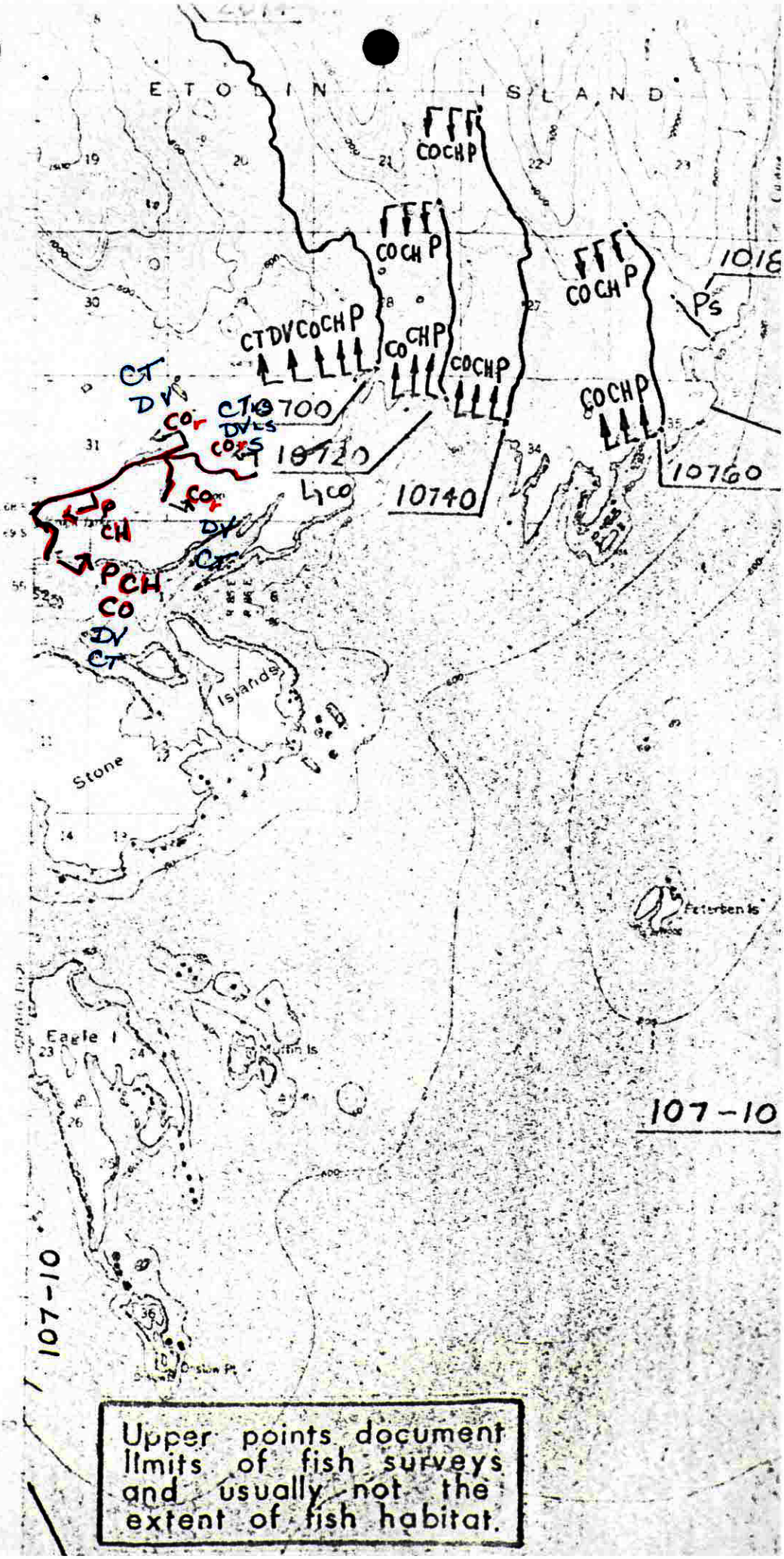

Upper points document limits of fish surveys and usually not the extent of fish habitat.

craig D-1

MEMORANDUM (Brief Communications) **State of Alaska** DMC

TO:	Name: Don Kelly	Dept./Div./Sect.: Habitat RI Petersburg	Mail Stop:
FROM:	Name: Phyllis Weber	Dept./Div./Sect.: Habitat RII Anchorage	Telephone: 267-2294
SUBJ.:	nomination to AWC - Krogh Cr		Date: 1-30-84

I have some questions about this nomination:
do you want pink & chum added - they are on map, not on nomination

do you want DV & CT added? They are on nomination, not on map.

Your sketch of stream differs from USGS 1:63,360 scale quad. Is USGS map wrong?

Please supply requested information, then send to Rick Reed for his signature.

Thanks

02-001C(12/80)

TO Phyllis Weber DATE 2/9

FROM

REPLY MEMO

MESSAGE

Thanks for returning this
I've added both pink + chum
to the nomination form, and
have included upper limits
of DV and CT habitats, along
with a justification for
including them.

The sketch shows the Krogh
lake system accurately, as
surveyed by John Edgington's
hand use Crew last year. I
carefully compared USGS map +
sketch and think they agree

FROM DATE

TO

State of Alaska

REPLY

If in doubt, have your
cartographer base the map on
the sketch.

I appreciate your efforts to
get these tough ones straightened
out.

AT
ED
FEB 14 1984
REGION I
JUNEAU

ALASKA DEPT. OF
FISH & GAME
FEB 16 1984
HABITAT
REGIONAL OFFICE

1. KEEP YELLOW COPY. 2. SEND WHITE AND PINK COPIES WITH CARBON INTACT.

1. WRITE REPLY. 2. DETACH STUB, KEEP PINK COPY. RETURN WHITE COPY TO SENDER.

02-006 (Rev. 4/78)