Department of Fish and Game
Public Review Nomination for Waters
Important to Anadromous Species

84-669

X Addition ____ Deletion

Name of Waterbody (if known): Vixen Inlet #5

Location:

Anadromous Waters Catalog Volume and Number S.E. AK

USGS 1:63,360 Quadrangle Craig D-1

or 1:250,000 (if 1:63,360 not available) ____

Species	Date(s) Observed	Stage(s) (Spawning, Rearing, Migration)
Coho	6/19/84	rearing

Comments: Please provide any clarifying information. Also, please include a map of the area identifying the stream reach. This can be a copy of the map from the Anadromous Waters Atlas.

Vixen Inlet #5 contains a small amount of ASA for the first 200 meters. Rearing coho were also observed in this stretch. The fisheries habitat declines in quality beyond here but is still accessible. The flow was estimated at 10 cfs at a high water stage. The end of the survey is indicated on the map, not the limits to possibe coho passage. add Stream # 107-10-10210

Name of Observer (please print) Craig Blems

Date: 9/17/84 Signature: Donald G. Kelly AREA HABITAT BIO 10/30/84

Drafted Dew 10/84

Address: P.O. Box 667 Petersburg 99833 9/21/84

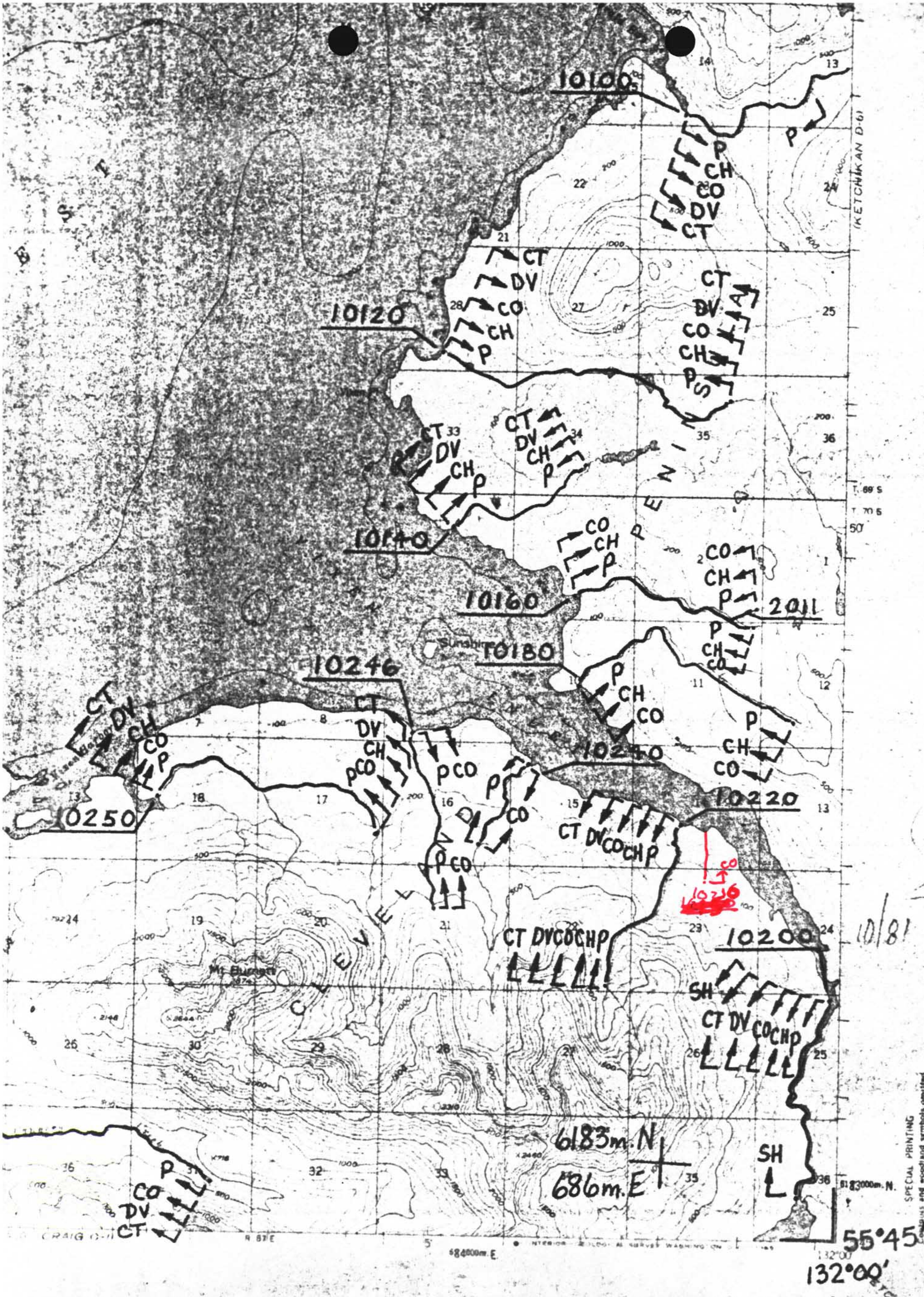
10100
P
CH
CO
DV
CT
(KETCHIKAN D-6)
10120
CT
DV
CO
CH
P
CT
DV
CO
CH
P
10140
CT
DV
CH
P
CT
DV
CH
P
CO
CH
P
CO
CH
P
2011
10160
10180
P
CH
CO
P
CH
CO
P
CH
CO
10246
CT
DV
CH
CO
P
CT
DV
CH
P CO
P CO
P
CO
0250
10240
10220
CT DV CO CH P
P CO
CT DV CO CH P
10200
SH
CT DV CO CH P
10/81
Mt. Burnett
6183m.N
686m.E
P
CO
DV
CT
SH
55°45'
132°00'
SPECIAL PRINTING
ROAD CLASSIFICATION

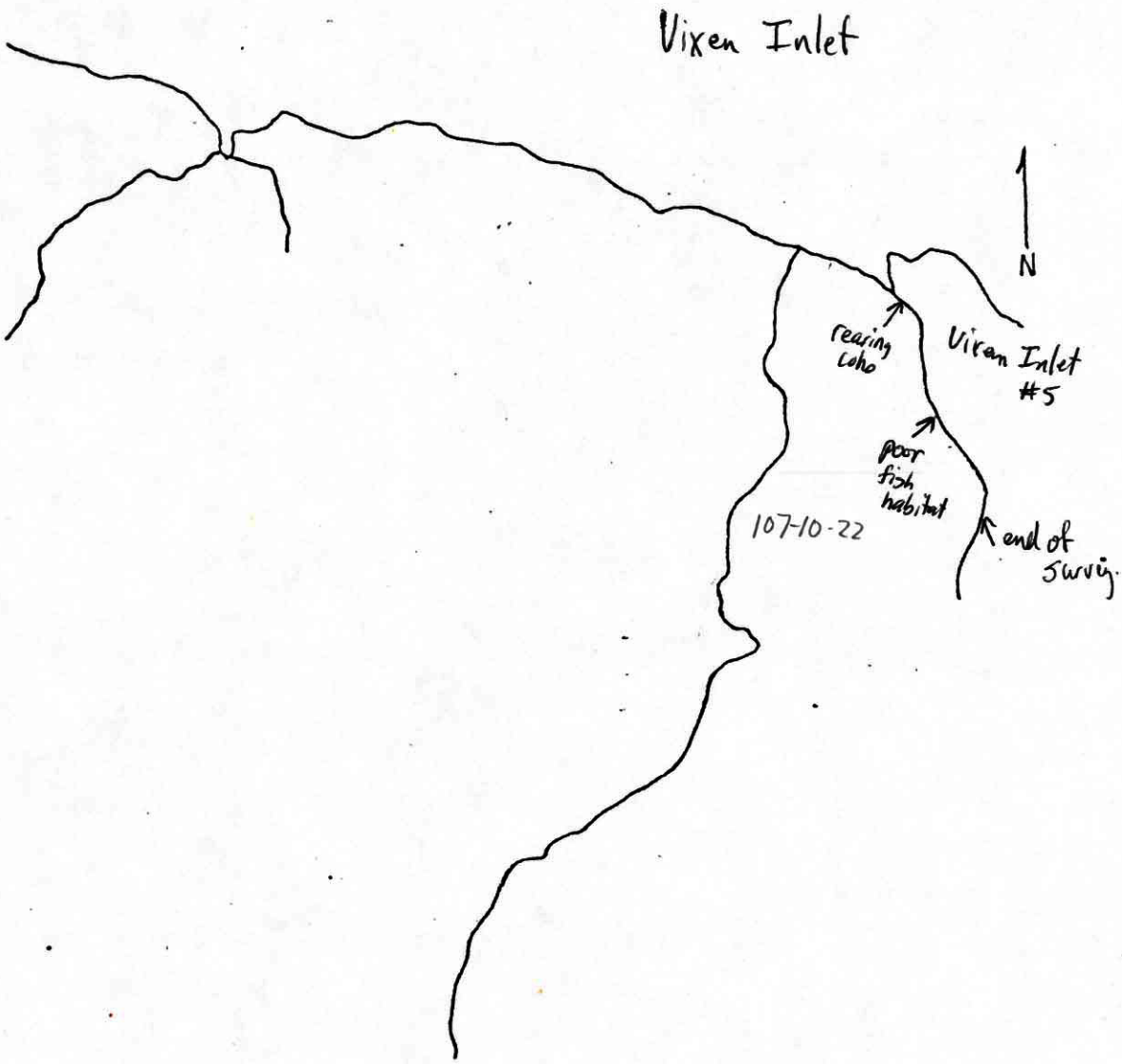
Vixen Inlet
N
rearing coho
Vixen Inlet #5
poor fish habitat
107-10-22
end of survey

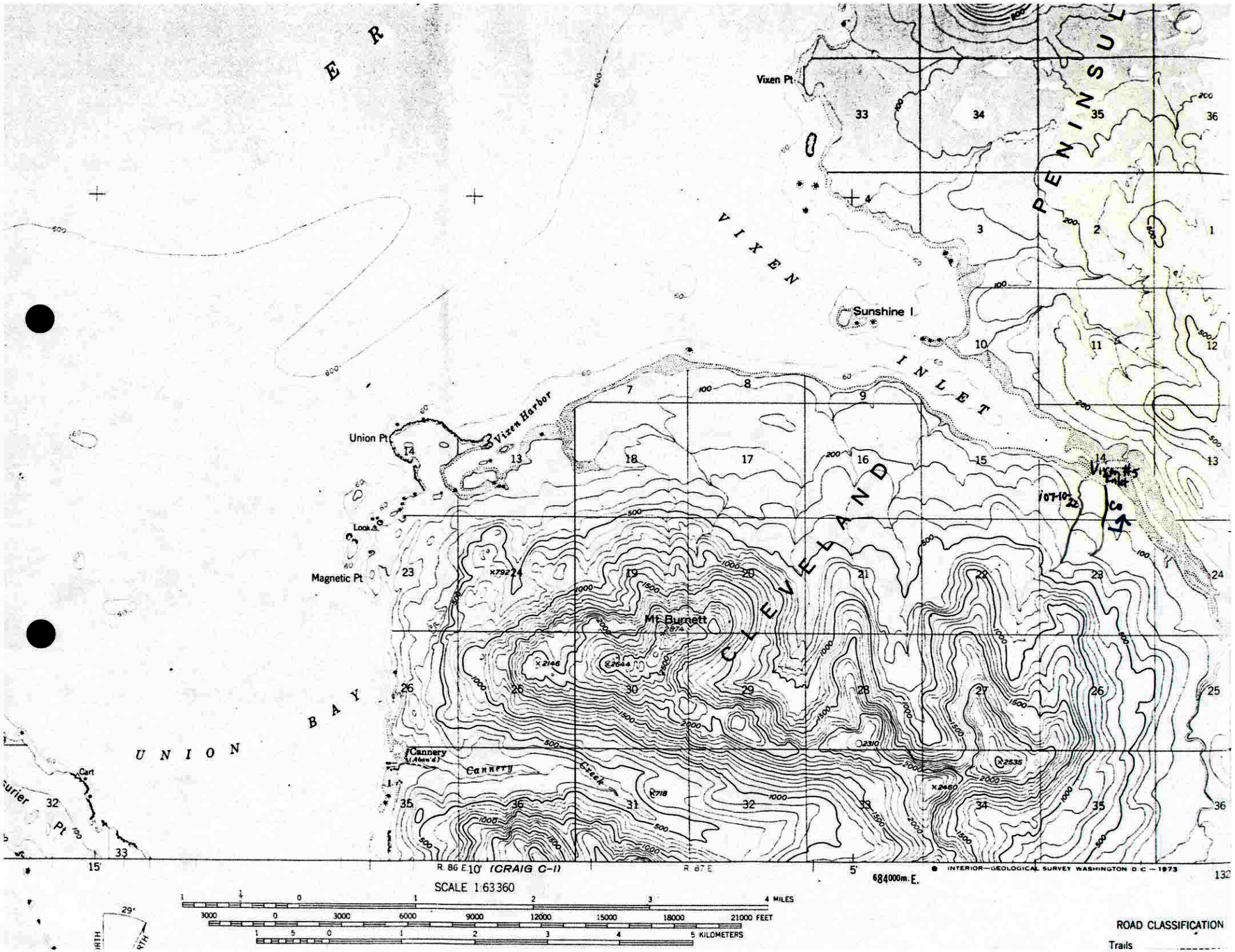

Vixen Pt
VIXEN INLET
PENINSULA
Sunshine I
Vixen Harbor
Union Pt
Look
Magnetic Pt
CLEVELAND
Mt Burnett
UNION BAY
Cannery (Aban'd)
Cannery Creek
Cart
Pt
Vixen #5 Inlet
107-10-22
Co
R 86 E
10' (CRAIG C-1)
R 87 E
684000m.E.
INTERIOR—GEOLOGICAL SURVEY WASHINGTON D C — 1973
SCALE 1:63360
4 MILES
21000 FEET
5 KILOMETERS
ROAD CLASSIFICATION
Trails