Public Review Nomination for Waters
Important to Anadromous Species

84-666

Richard Reed 10/11/84

___ Addition ___ Deletion

x Mapping Correction

ALASKA DEPT. OF FISH & GAME
OCT 15 1984
HABITAT
REGIONAL OFFICE

Name of Waterbody (if known): _____

Location:

Anadromous Waters Catalog Volume and Number S.E. Alaska 107-10-10

USGS 1:63,360 Quadrangle Craig D-1 Ketchikan D-6

or 1:250,000 (if 1:63,360 not available) _____

Species	Date(s) Observed	Stage(s) (Spawning, Rearing, Migration)
	8/11/84	

Comments: Please provide any clarifying information. Also, please include a map of the area identifying the stream reach. This can be a copy of the map from the Anadromous Waters Atlas.

The stream contains a 35 m. barrier falls about ½ mile above the ITZ. a tributary provides limited ASA and rearing habitat that is not shown in the stream catalog

add Tributary 107-10-10100-2004

Drafted RWW 10/84

SJS 10/30/84

Name of Observer (please print) Craig Burns

Date: 9/17/84 Signature: Donald G. Kelly ALES HABITAT BIO

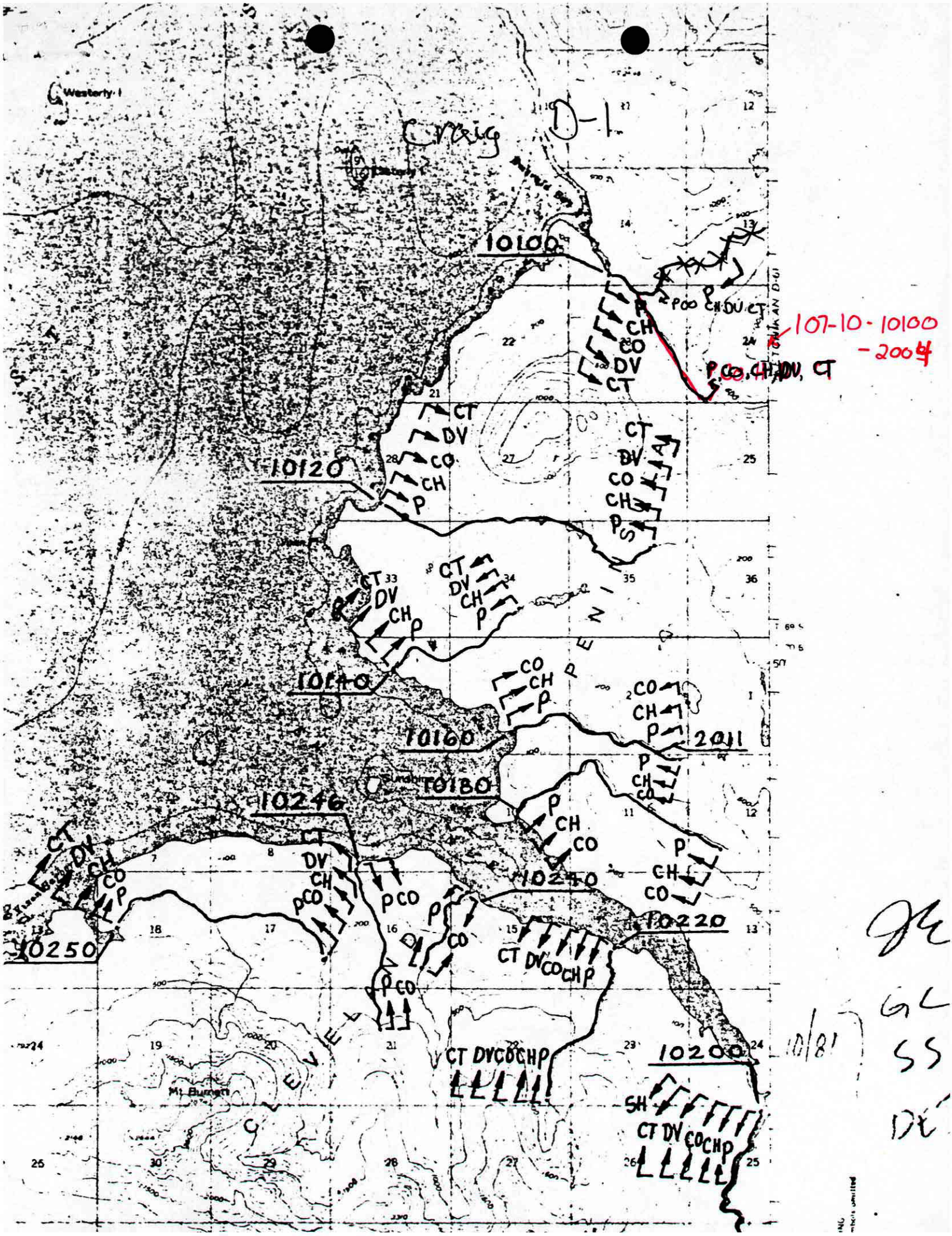
Craig D-1
Westerly
10100
10120
10140
10160
10180
10240
10220
10200
10246
10250
2011
107-10-10100
-2004
P, CO, CH, DV, CT
CT
DV
CO
CH
P
SH
PENINSULA
CLEVELAND
Mt. Burnett
10/81
GL
SS
DE

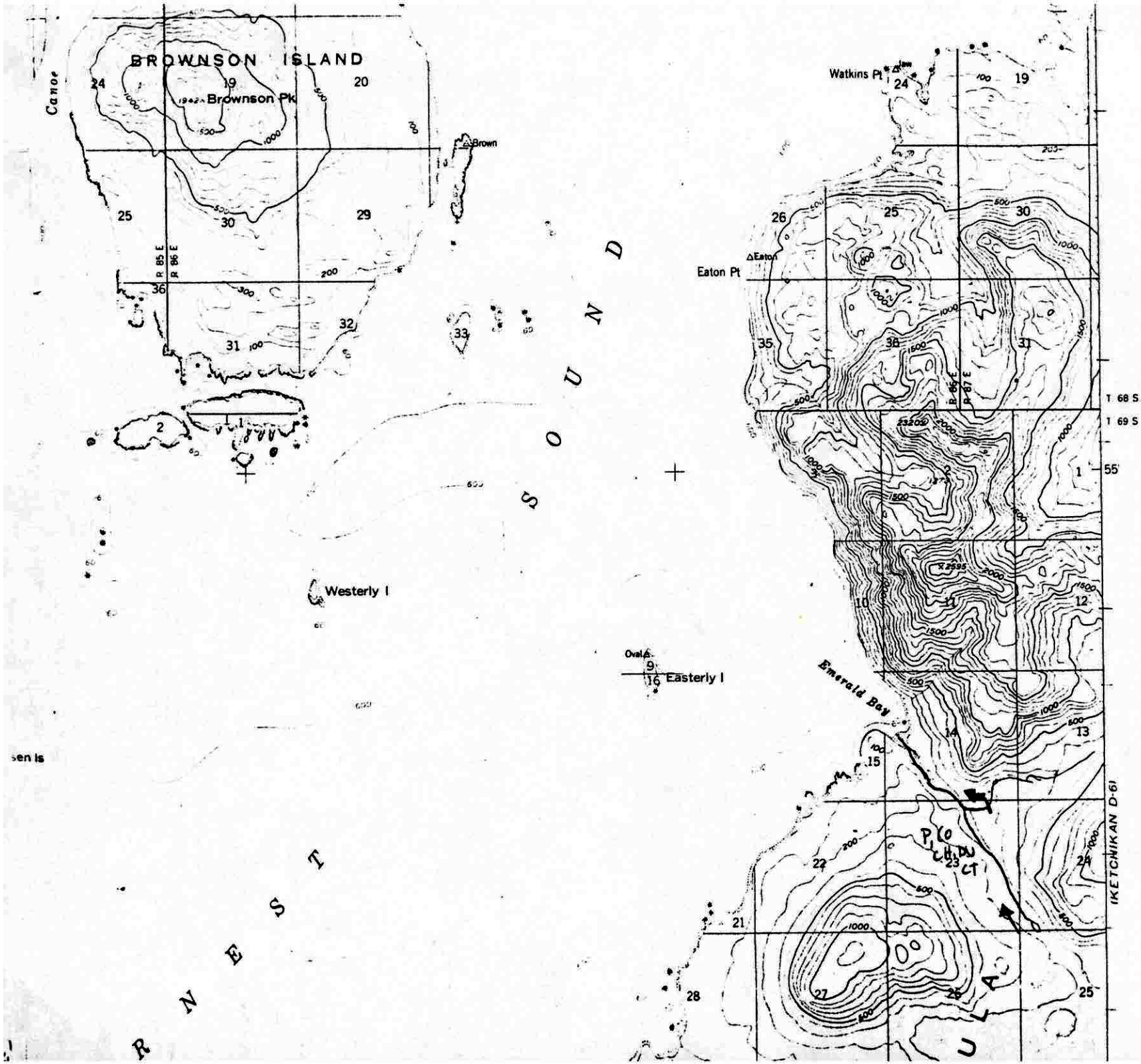
BROWNSON ISLAND
Brownson Pk
Brown
Canoe
R 85 E
R 86 E
Westerly I
Oval
Easterly I
Watkins Pt
Eaton Pt
Eaton
R 86 E
R 87 E
T 68 S
T 69 S
Emerald Bay
(KETCHIKAN D-6)
SOUND
NEST
sen Is

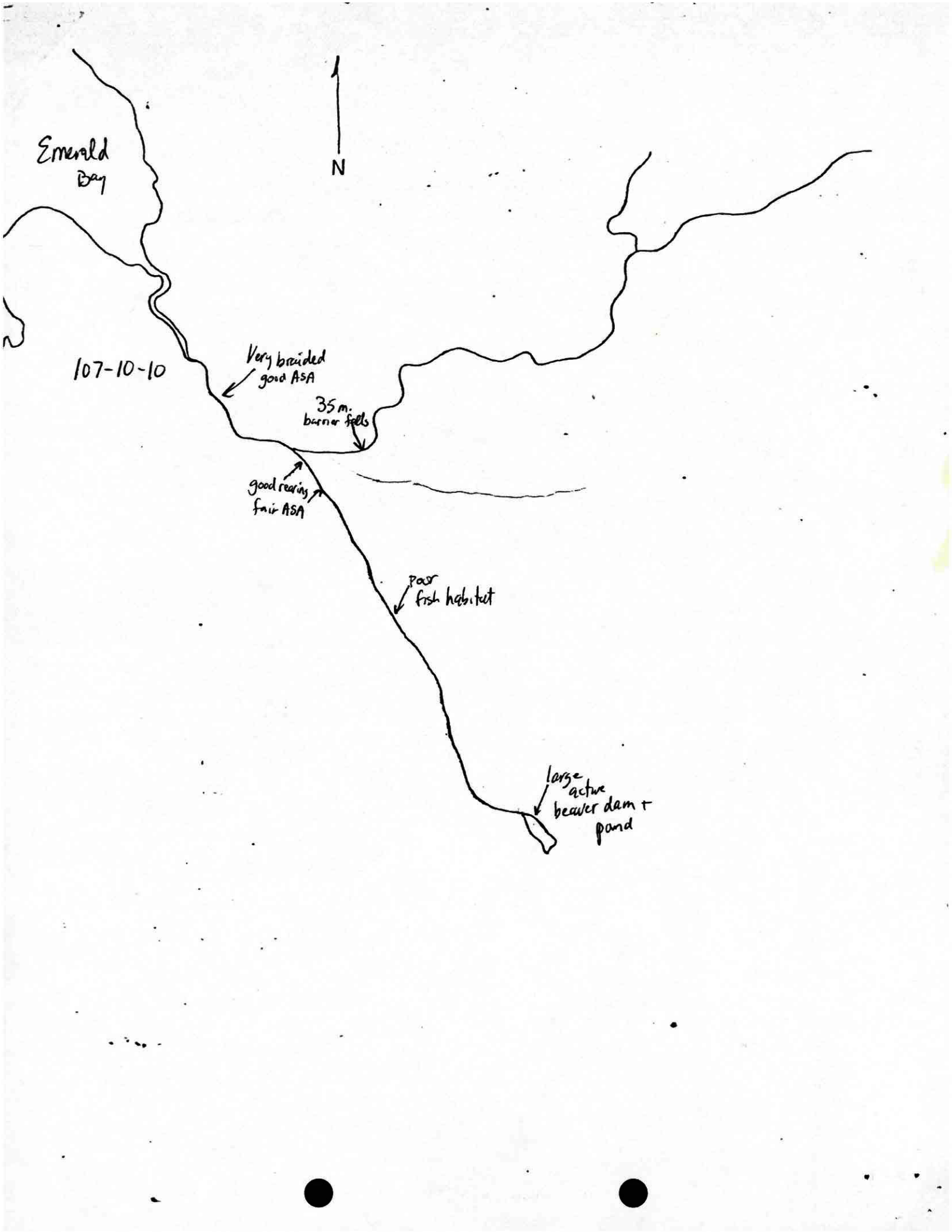
Emerald Bay
N
107-10-10
Very braided good ASA
35 m. barrier falls
good rearing fair ASA
poor fish habitat
large active beaver dam + pond