Department of Fish and Game
Public Review Nomination for Waters
Important to Anadromous Species

84-643

X Addition ____ Deletion

Name of Waterbody (if known): Union Bay #5.

Location:

Anadromous Waters Catalog Volume and Number S.E. AK

USGS 1:63,360 Quadrangle Craig C-1

or 1:250,000 (if 1:63,360 not available) ____

Species	Date(s) Observed	Stage(s) (Spawning, Rearing, Migration)
Coho	6/24/84 8/12/84	rearing, spawning

Comments: Please provide any clarifying information. Also, please include a map of the area identifying the stream reach. This can be a copy of the map from the Anadromous Waters Atlas.

Union Bay #5 has a flow of about 5 cfs. Minimal fisheries habitat is provided below a large active beaver dam about 500 m. upstream. A tributary to the beaver pond however provids about 400 m. of fair quality ASA. Many rearing coho were captured in a minnow trap in this area. The beaver dam would probably be a barrier to PS. PS may utilize the lower reach in very low numbers but none were observed.

107-10-10310

STS 10/3/84

Name of Observer (please print) Craig Burns

Date: 9/17/84 Signature: Donald G. Kelly ALGA HABITAT BIO.

Drafted Rw 10/84

Address: P.O. Box 667, Petersburg 99833

9/21/84

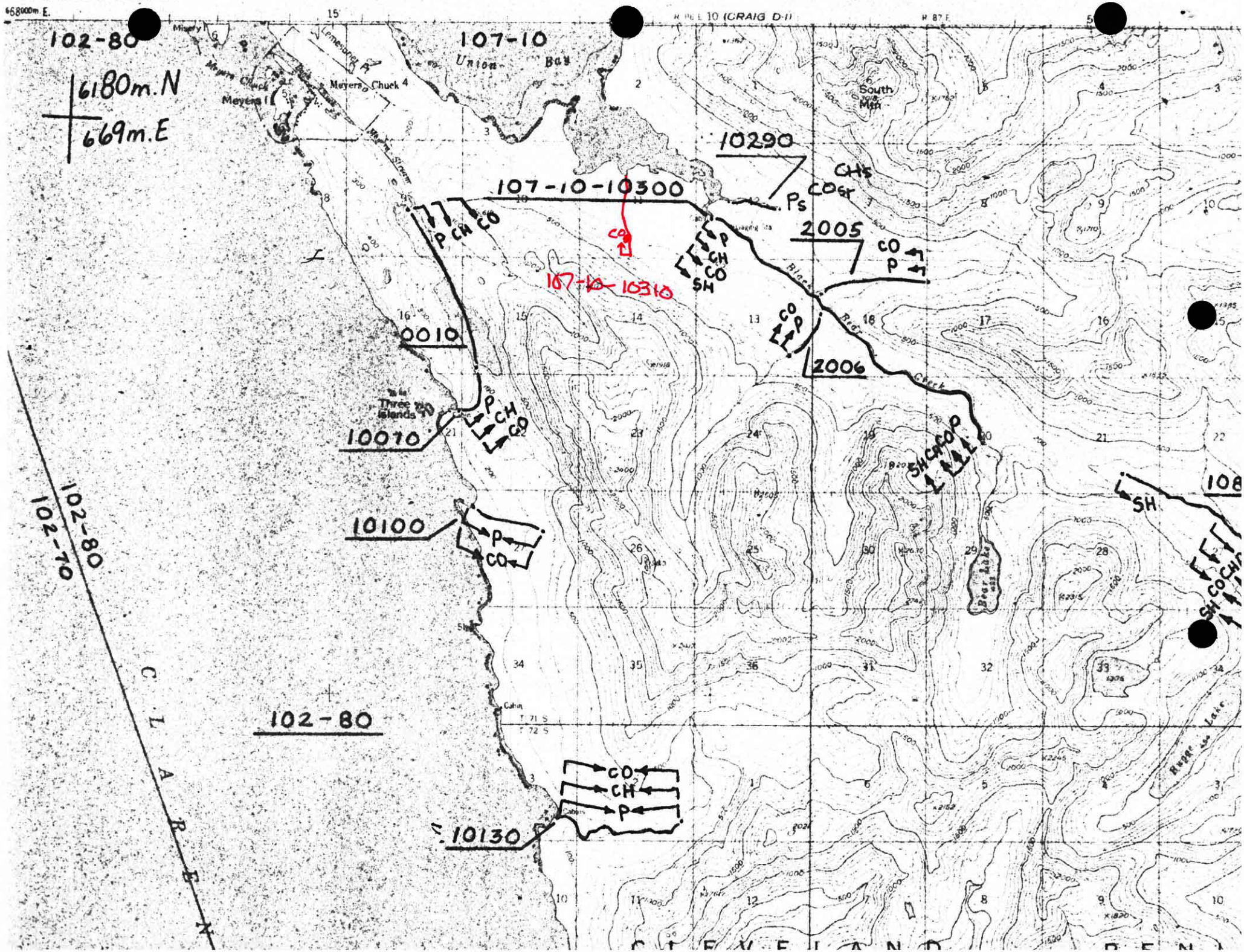
GEOLOGICAL SURVEY
102-80
6180m.N
669m.E
107-10
Union Bay
Meyers Chuck
Meyers I
South Mtn
10290
CHs
COsr
Ps
107-10-10300
P CH CO
CO
107-10-10310
P
CH
CO
SH
2005
CO
P
Black Bear Creek
CO
P
2006
0010
Three Islands
P
CH
CO
10070
SH CH CO P
108
SH
10100
P
CO
Bear Lake
SH CO CH
102-80
102-70
C L A R E N
102-80
CO
CH
P
10130
Rugge Lake
CLEVELAND PEN

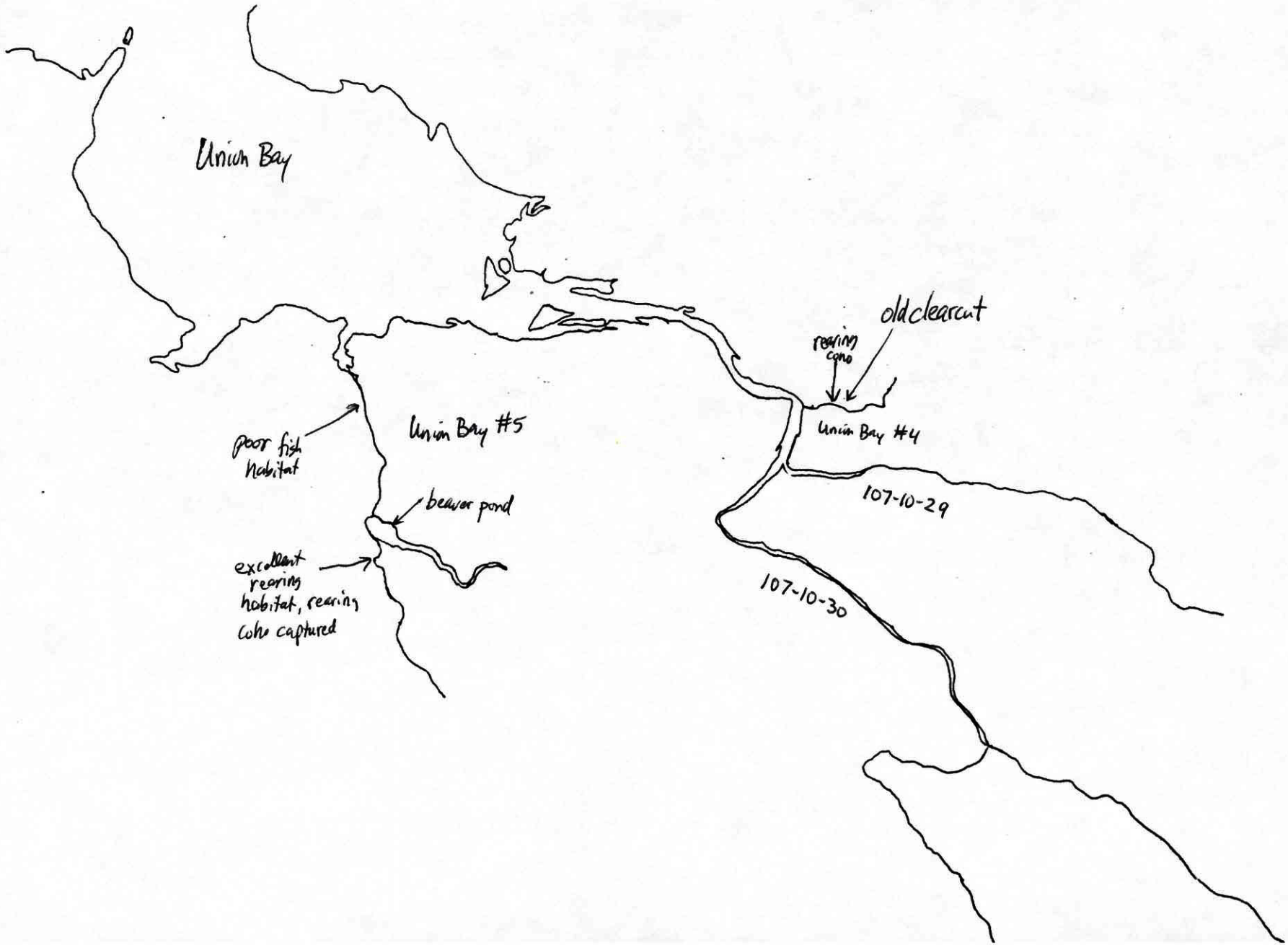
Union Bay
old clearcut
rearing coho
Union Bay #5
Union Bay #4
poor fish habitat
beaver pond
107-10-29
excellent rearing habitat, rearing coho captured
107-10-30
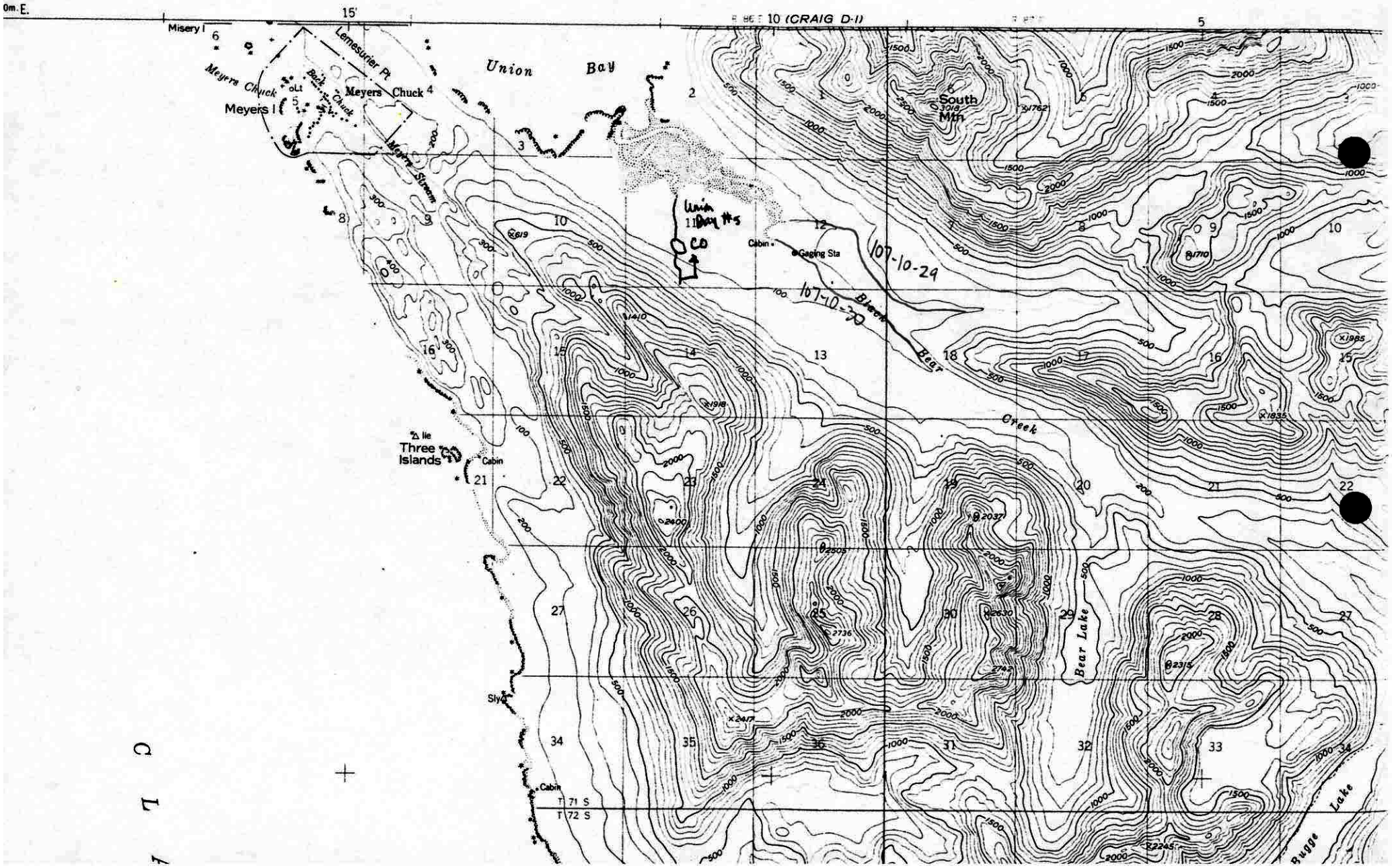
UNITED STATES
MENT OF THE INTERIOR
OLOGICAL SURVEY