State of Alaska
Department of Fish and Game
Public Review Nomination for Waters
Important to Anadromous Species

84-642

Richard Reed
10/11/84

____ Addition ____ Deletion

X Mapping Correction

ALASKA DEPT. OF
FISH & GAME

OCT 15 1984

HABITAT
REGIONAL OFFICE

Name of Waterbody (if known): _____

Location:

Anadromous Waters Catalog Volume and Number SoE. Alaska 107-10-29
107-10-30

USGS 1:63,360 Quadrangle Craig C-1

or 1:250,000 (if 1:63,360 not available) _____

Species	Date(s) Observed	Stage(s) (Spawning, Rearing, Migration)
	6/23/84	
	6/19/84 6/22/84	

Comments: Please provide any clarifying information. Also, please include a map of the area identifying the stream reach. This can be a copy of the map from the Anadromous Waters Atlas.

107-10-29 is a much longer system than shown on the U.S.G.S. maps. The stream is over 2 miles long.

Several tributaries are mapped out to 107-10-30 also that have anadromous utilization. add Tributary # 107 - 10 - 10300 - 2009

9/10/84

SJS

Name of Observer (please print) Craig Burns 10/31/84

Date: 9/17/84 Signature: Donald G. Kelly Area Habitat Bio.

Address: P.O. Box 667 Petersburg Alaska

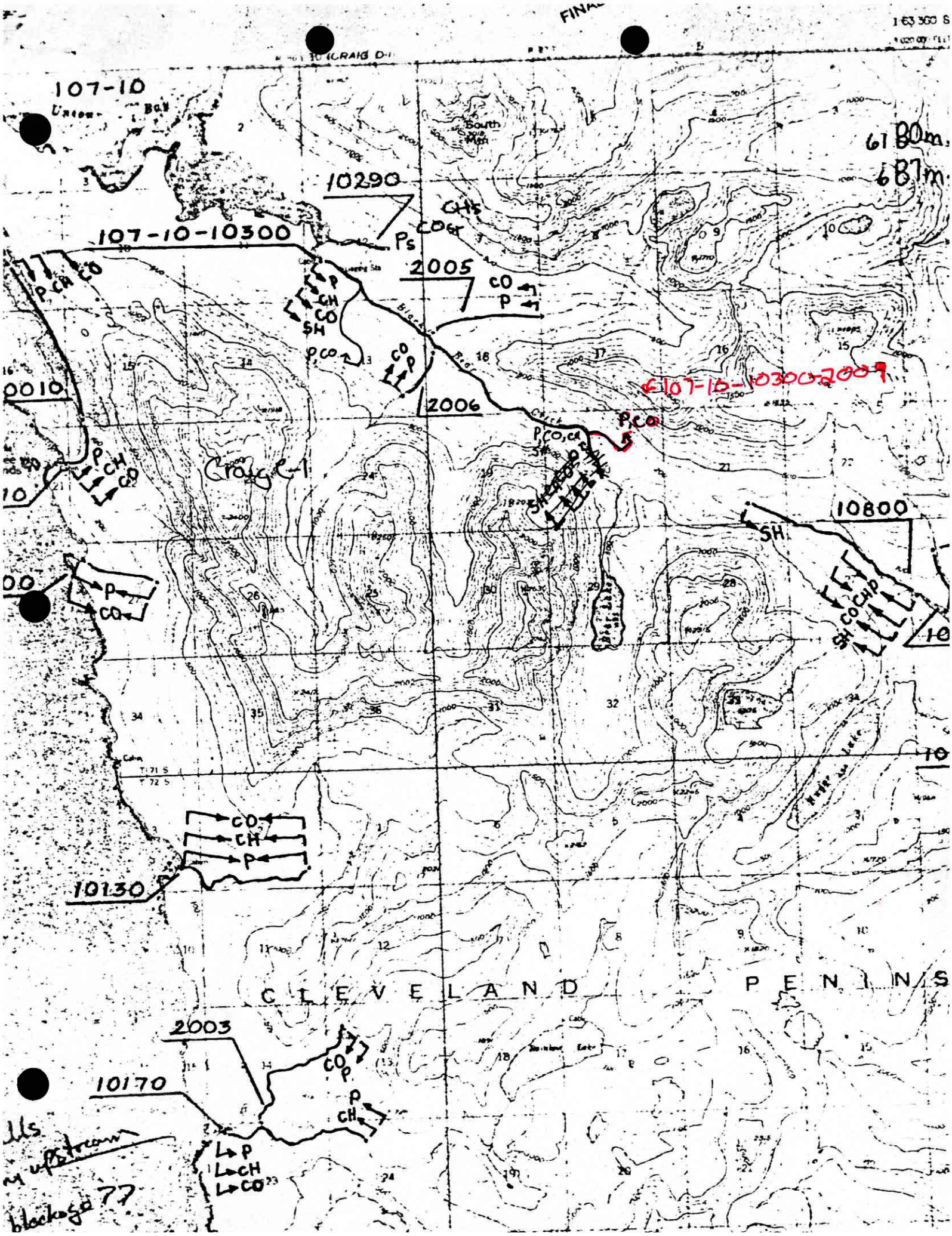

107-10
Union Bay
South Mtn
6180m
687m
10290
CHs
COs
Ps
107-10-10300
2005
CO
P
P
CH
CO
SH
P,CO
CO
P
2006
6107-10-10300-2009
P,CO
P,CO,CH
SH
Craig C-1
10800
SH
CO
CH
P
10
P
CH
CO
P
CO
CO
CH
P
10130
CLEVELAND PENINS
2003
CO
P
P
CH
10170
P
CH
CO
blockage 77

TATES
THE INTERIOR
SURVEY

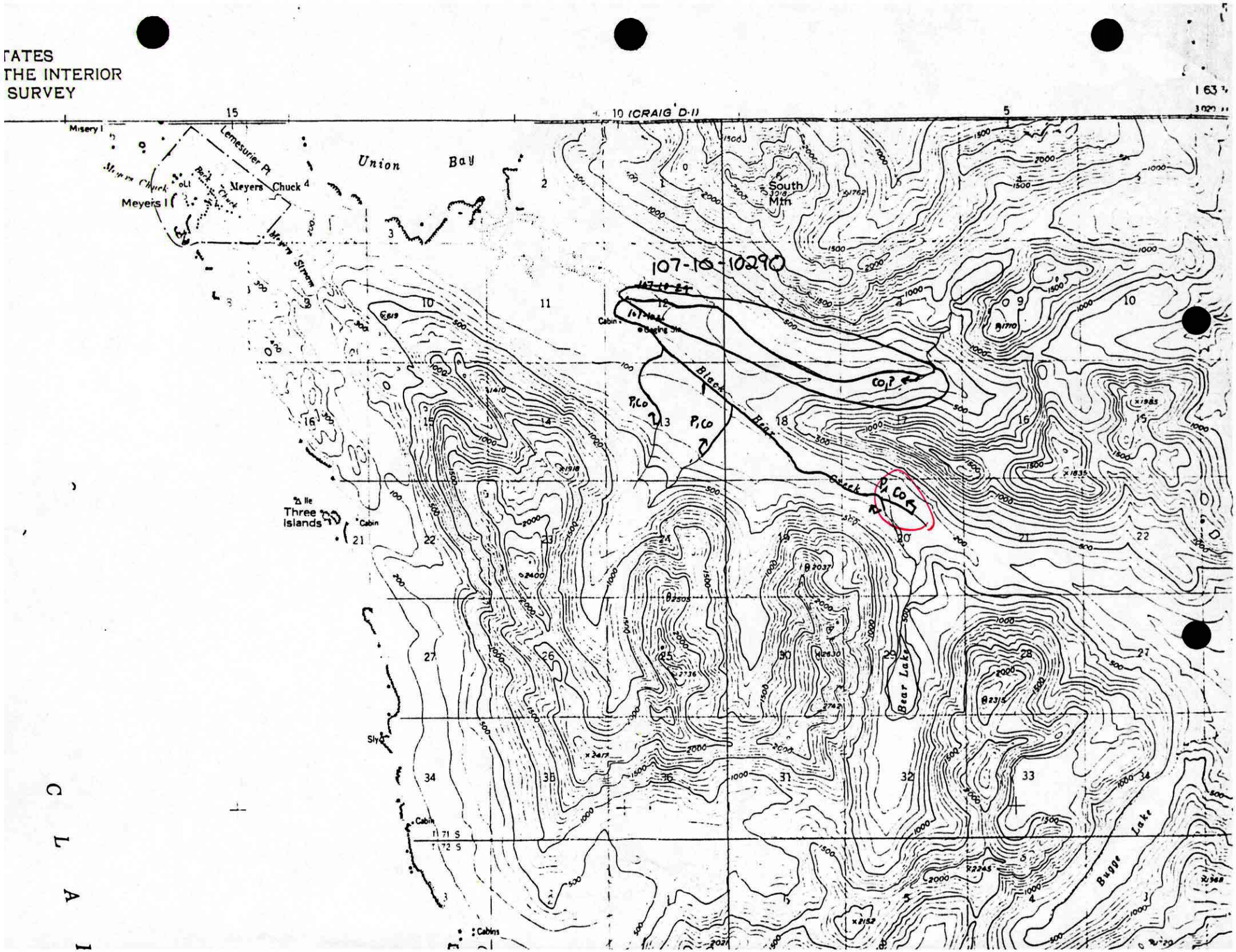

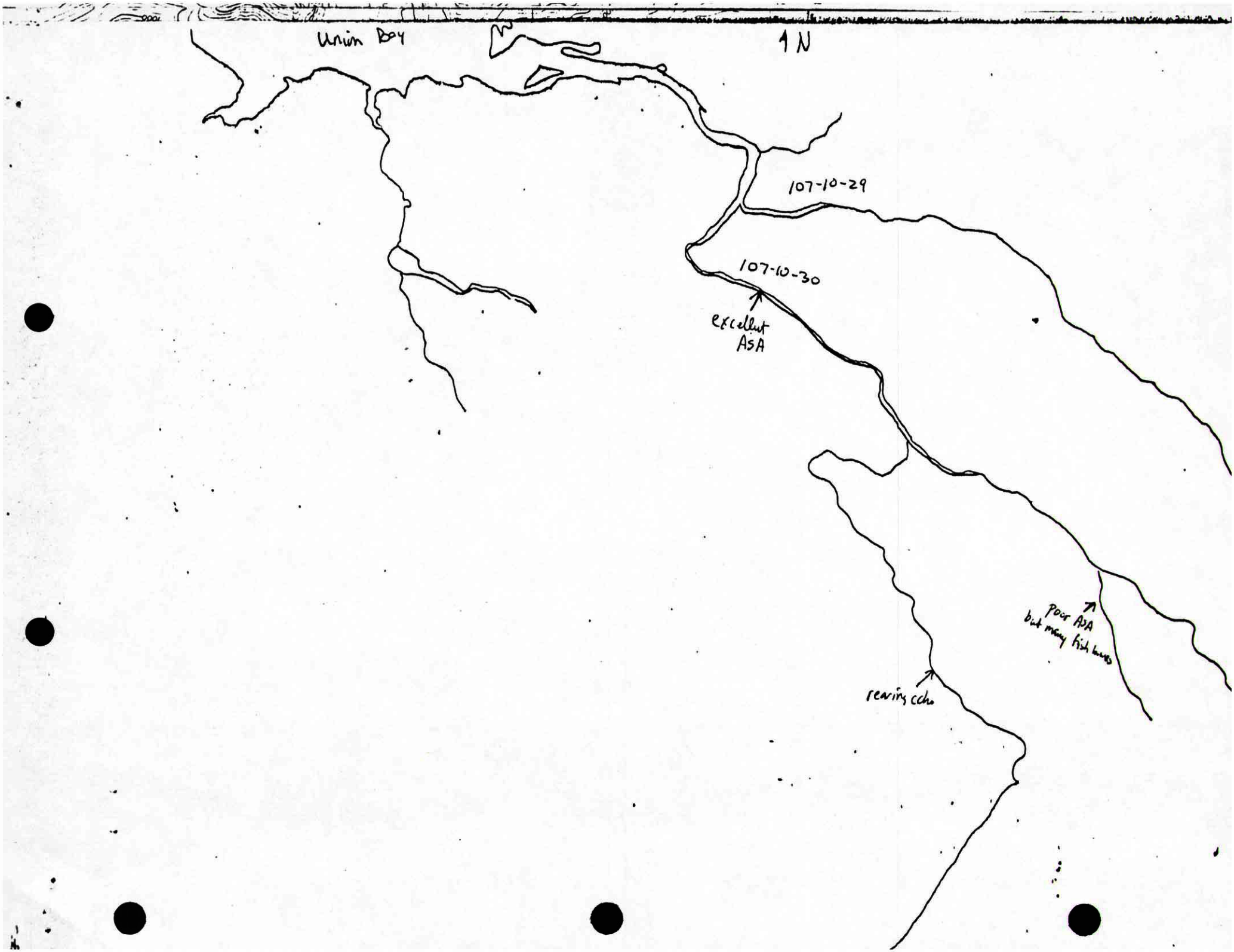
Union Bay
1 N
107-10-29
107-10-30
excellent ASA
Poor ASA but many fish here
rearing echo