State of Alaska --
Department of Fish and Game
Public Review Nomination for Waters
Important to Anadromous Species

84-641

ALASKA DEPT. OF FISH & GAME

OCT 15 1984

HABITAT
REGIONAL OFFICE

____ Addition

X Mapping Correction

____ Deletion

Name of Waterbody (if known): _____

Location:

Anadromous Waters Catalog Volume and Number SoE. Alaska 107-10-29
107-10-30

USGS 1:63,360 Quadrangle Craig C-1

or 1:250,000 (if 1:63,360 not available) _____

Species	Date(s) Observed	Stage(s) (Spawning, Rearing, Migration)
	6/23/84	
	6/19/84 6/22/84	

Comments: Please provide any clarifying information. Also, please include a map of the area identifying the stream reach. This can be a copy of the map from the Anadromous Waters Atlas.

107-10-29 is a much longer system than shown on the U.S.G.S. maps. The stream is over 2 miles long.

~~Several tributaries are mapped out to 107-10-30 also that have anadromous utilization~~

-10300

Add Tributary # 107-10-10300-2004

CP 10/4/84

STS 10/31/84

Richard Reed 10/4/84

Name of Observer (please print) Craig Burns

Date: 9/17/84 Signature: Donald G. Kelly Area Habitat Biol.

Address: P.O. Box [illegible]

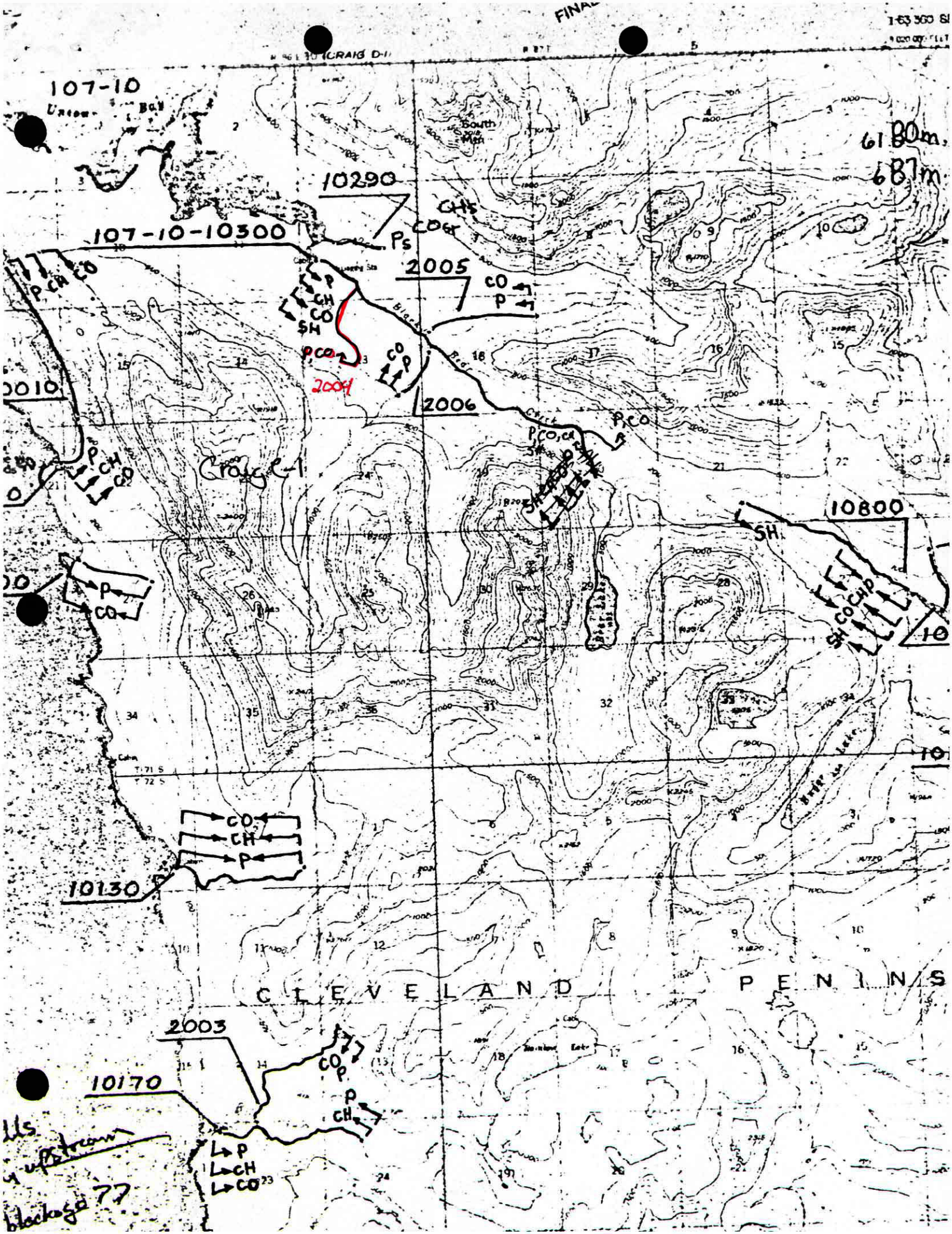

107-10
Union Bay
South Mtn
6180m.
687m.
10290
CHS
COGr
Ps
107-10-10300
2005
CO
P
P
CH
CO
SH
P,CO
2004
CO
P
2006
P,CO
P,CO,CH
Craig C-1
10800
SH
CO
CH
P
10130
CO
CH
P
CLEVELAND PENINS
2003
CO
P
10170
P
CH
P
CH
CO
upstream
blockage 77

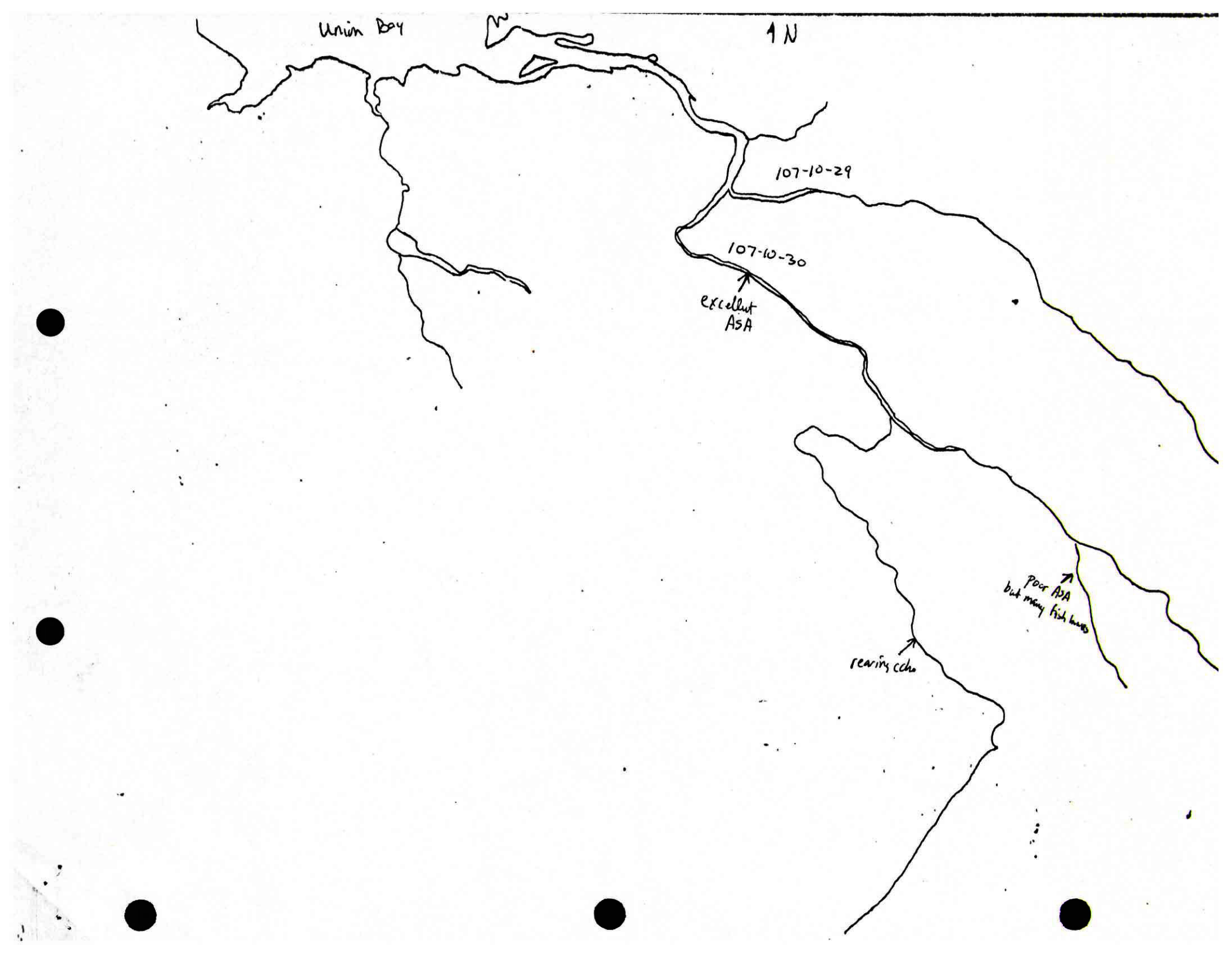
Union Bay
1 N
107-10-29
107-10-30
excellent ASA
Poor ASA but many fish here
rearing coho

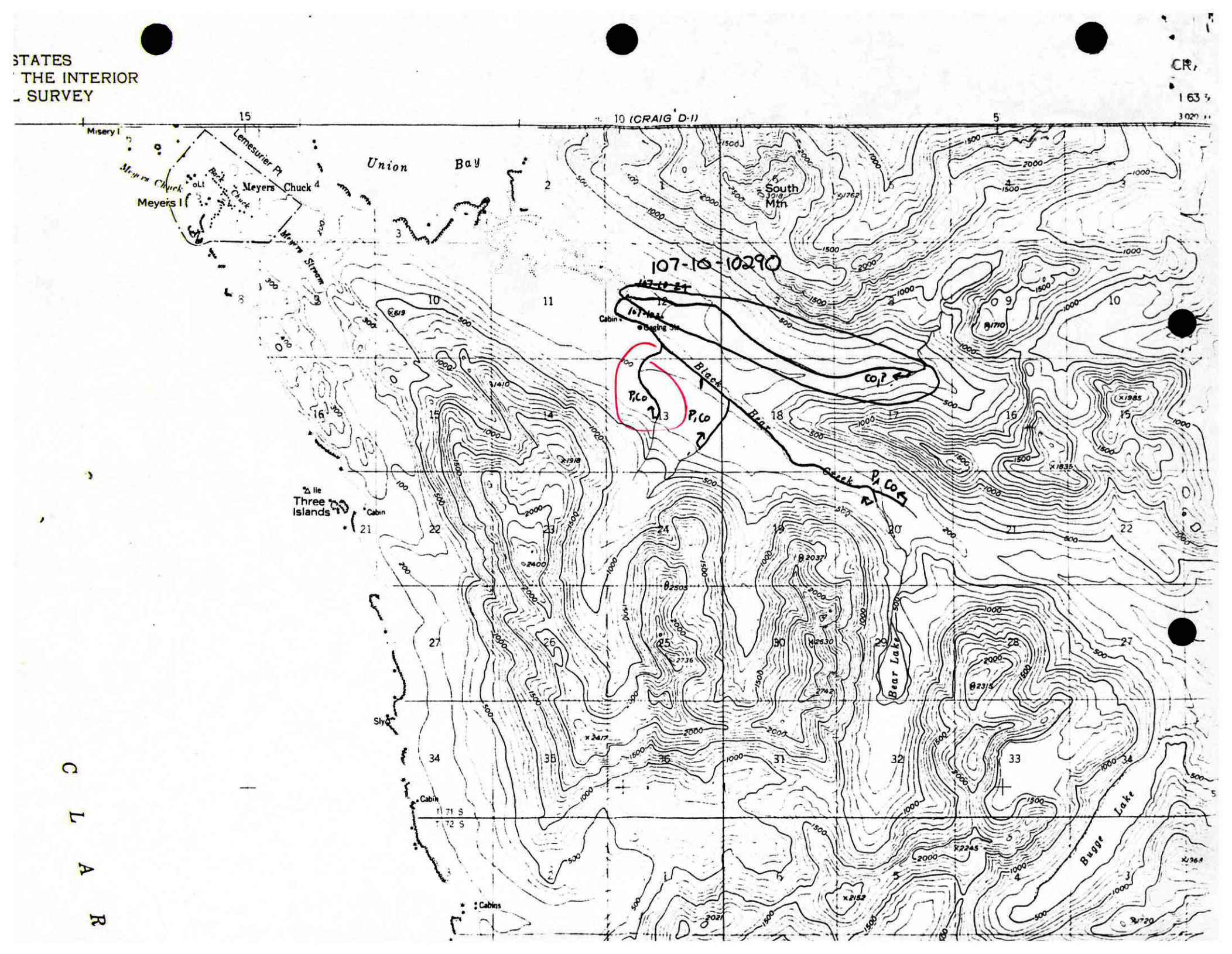
STATES
THE INTERIOR
SURVEY
CR
163
15
10 (CRAIG D-1)
5
Misery I
Lemesurier Pt
Union Bay
Meyers Chuck
Meyers I
Back Chuck
Meyers Chuck
South Mtn
107-10-10290
Cabin
Gaging Sta
Black Bear Creek
P,Co
Co?
Three Islands
Cabin
Bear Lake
Bugge Lake
Cabin
Cabin
Cabins
CLEAR