State of Alaska
Department of Fish and Game
Public Review Nomination for Waters
Important to Anadromous Species

84-638

ALASKA DEPT. OF FISH & GAME

OCT 15 1984

HABITAT REGIONAL OFFICE

___ Addition

___ Deletion

X Mapping Correction

Name of Waterbody (if known): _____

Location:

Anadromous Waters Catalog Volume and Number SoE. Alaska 107-10-29 107-10-30

USGS 1:63,360 Quadrangle Craig C-1

or 1:250,000 (if 1:63,360 not available) _____

Species	Date(s) Observed	Stage(s) (Spawning, Rearing, Migration)
	6/23/84	
	6/19/84 6/22/84	

Comments: Please provide any clarifying information. Also, please include a map of the area identifying the stream reach. This can be a copy of the map from the Anadromous Waters Atlas.

107-10-29 is a much longer system than shown on the U.S.G.S. maps. The stream is over 2 miles long.

Several tributaries are mapped out for 107-10-30 also that have anadromous utilization. Shorten Stream # 107-10-10300

10/84

10/31/84

Richard Reed 10/11/84

Name of Observer (please print) Craig Burns

Date: 9/7/84 Signature: Donald G. Kelly Area Habitat Biol.

Address: P.O. Box 667 Petersburg, Ak. 99833

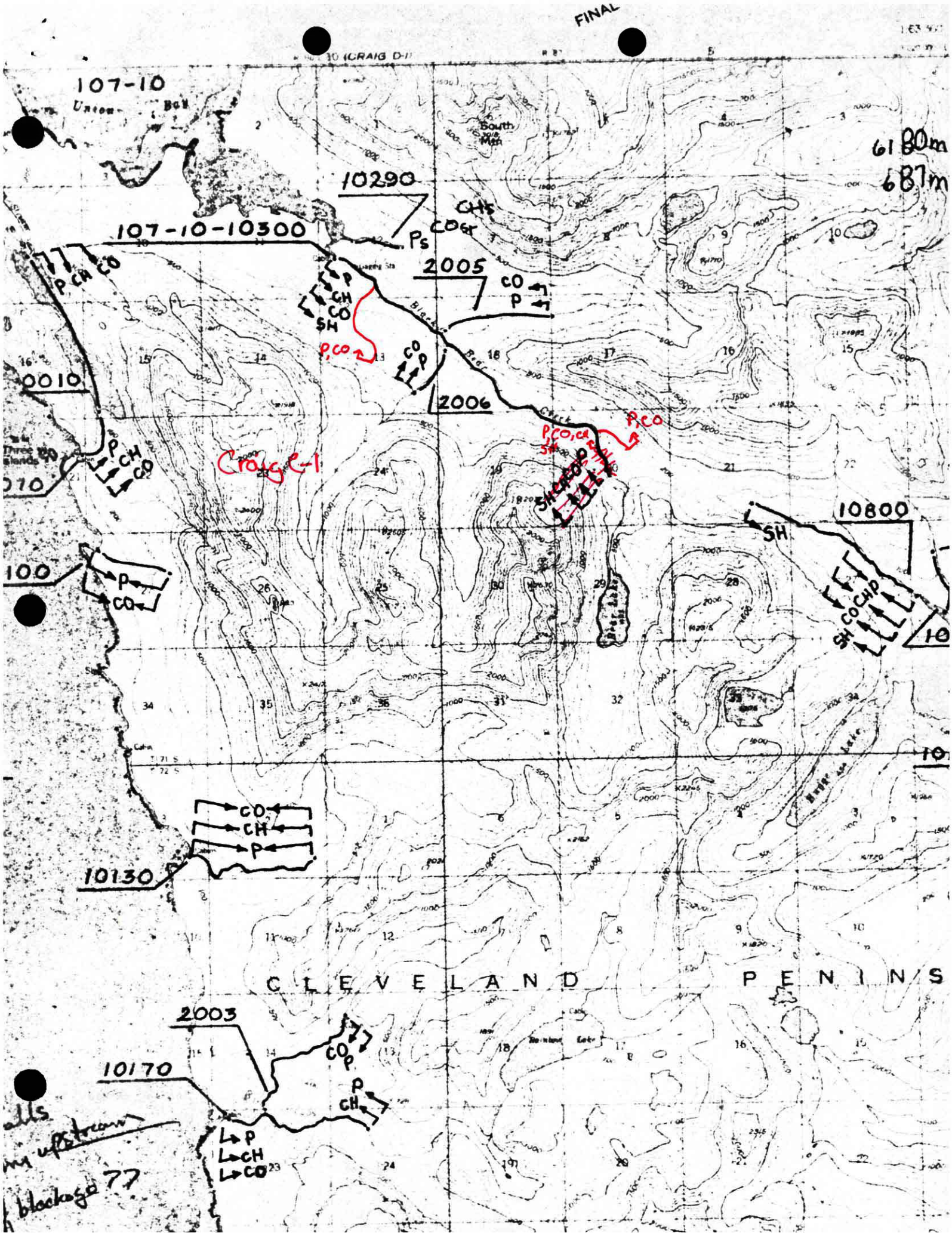
FINAL
107-10
Union Bay
South Mtn
6180m
687m
10290
CHs
Ps
COsr
107-10-10300
2005
CO
P
P
CH
CO
SH
P,CO
CO
P
2006
P,CO
P,CO,CH
SH
Craig C-1
P
CH
CO
10800
SH
CO
CH
P
SH
100
P
CO
CO
CH
P
10130
CLEVELAND PENINS
2003
CO
P
10170
P
CH
P
CH
CO
blockage 77

STATES
' THE INTERIOR
L SURVEY

CR

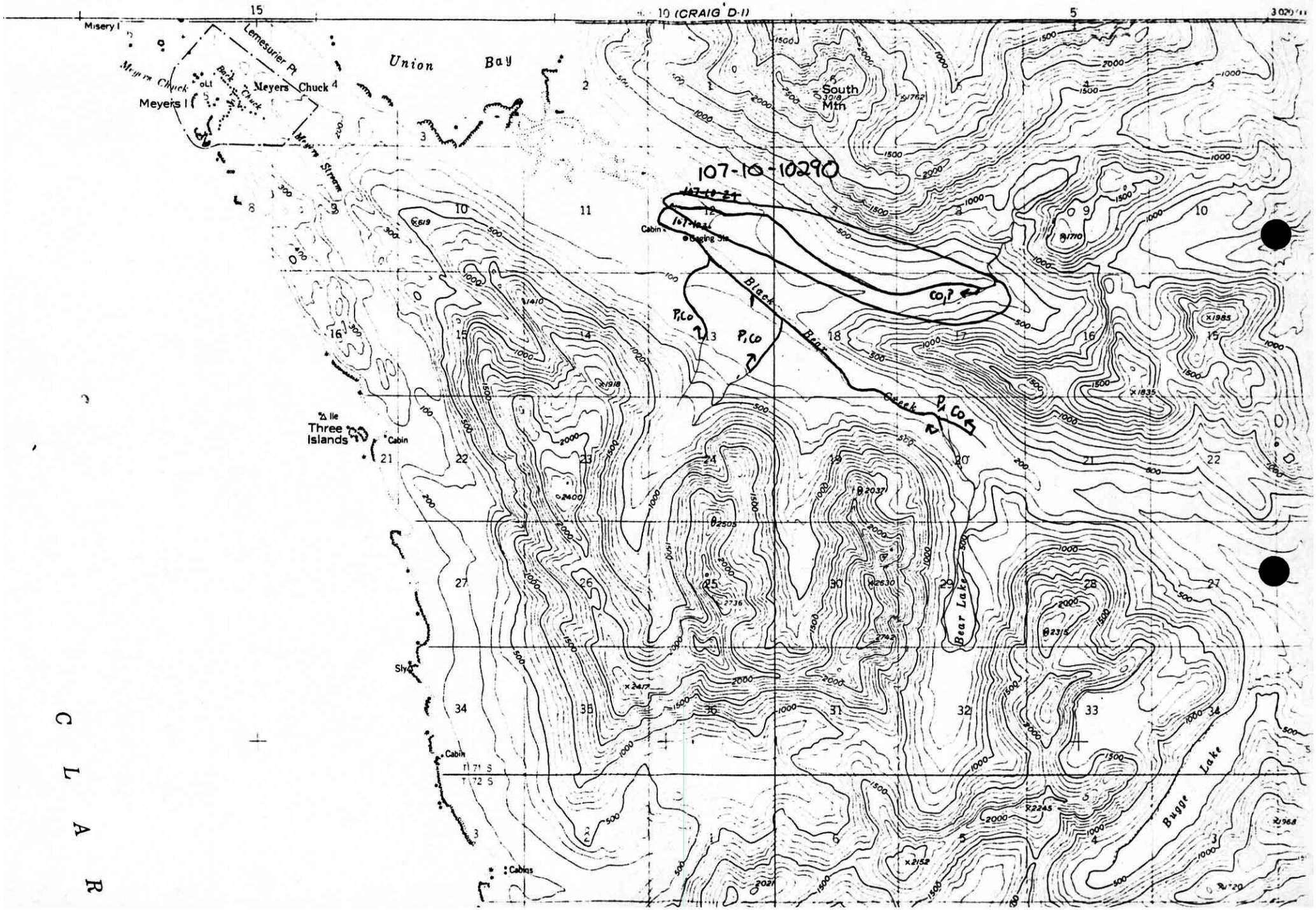

C L A R

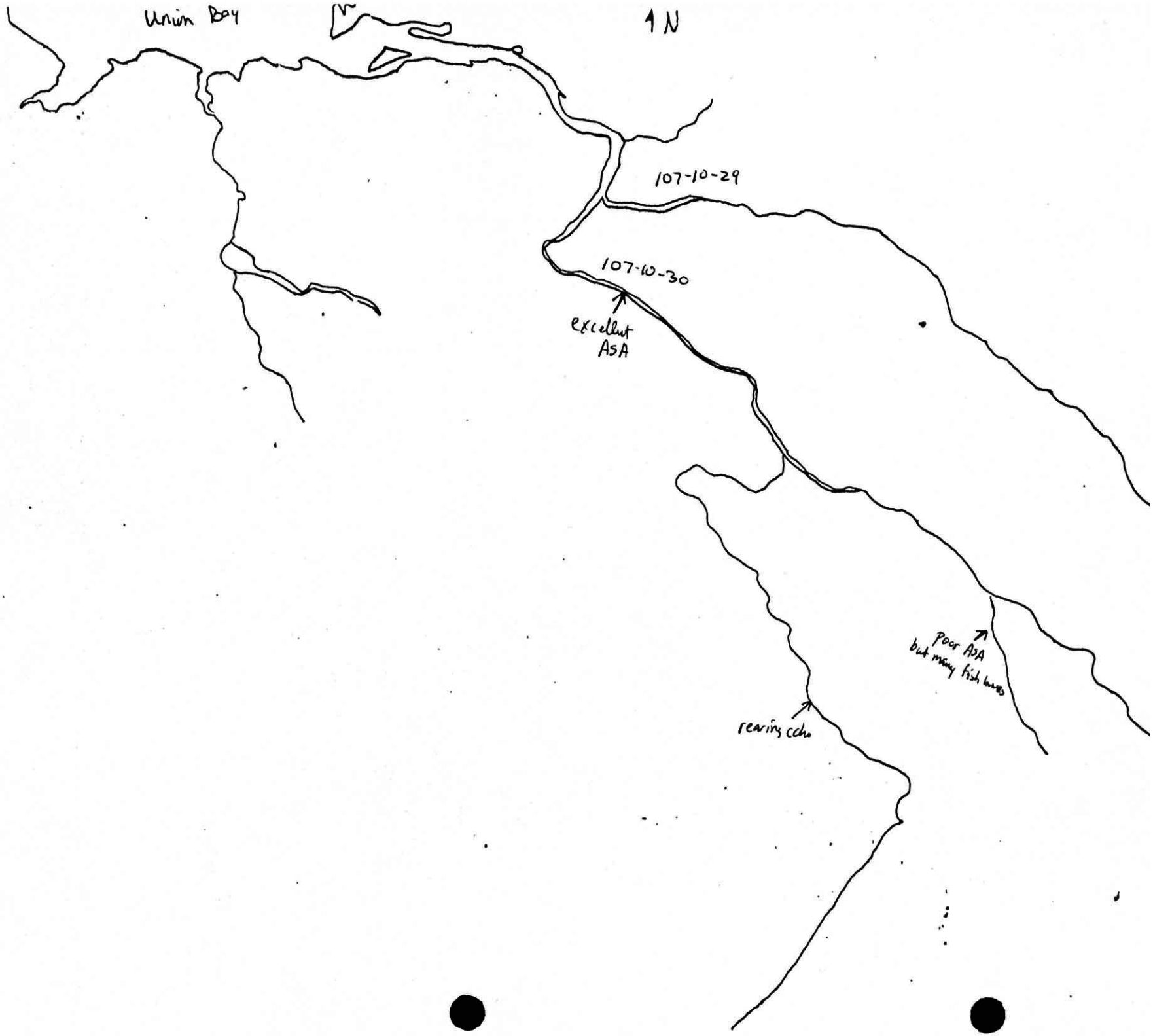
Union Bay
N
107-10-29
107-10-30
excellent ASA
Poor ASA but many fish homes
rearing echo