Barrier ⓪

84-635

State of Alaska
Department of Fish and Game
Public Review Nomination for Waters
Important to Anadromous Species

____ Addition ____ Deletion

x Mapping Correction

Name of Waterbody (if known): _____

Location:

Anadromous Waters Catalog Volume and Number S.E. Alaska 102-80-21

USGS 1:63,360 Quadrangle Craig C-1

or 1:250,000 (if 1:63,360 not available) _____

Species	Date(s) Observed 6/6/84	Stage(s) (Spawning, Rearing, Migration)

Comments: Please provide any clarifying information. Also, please include a map of the area identifying the stream reach. This can be a copy of the map from the Anadromous Waters Atlas.

Shorten Stream # 102-80-10210

A 4 m. falls is present 150 m. from the IT2. An 18 m. falls is present 350 m. from the IT2. An even larger barrier is present 700 m. from the beach. 102-80-21 appears to have very limited anadromous potential. I am not sure what species, if any, utilize the stream. No rearing fish were observed or captured.

SJB 10/31/84

Name of Observer (please print) Craig Burns

Date: 9/17/84 Signature: Donald G. Kelly, Area Habitat Bio.

Drafted [illegible] 10/84 Address: P.O. Box 667, Petersburg 99833

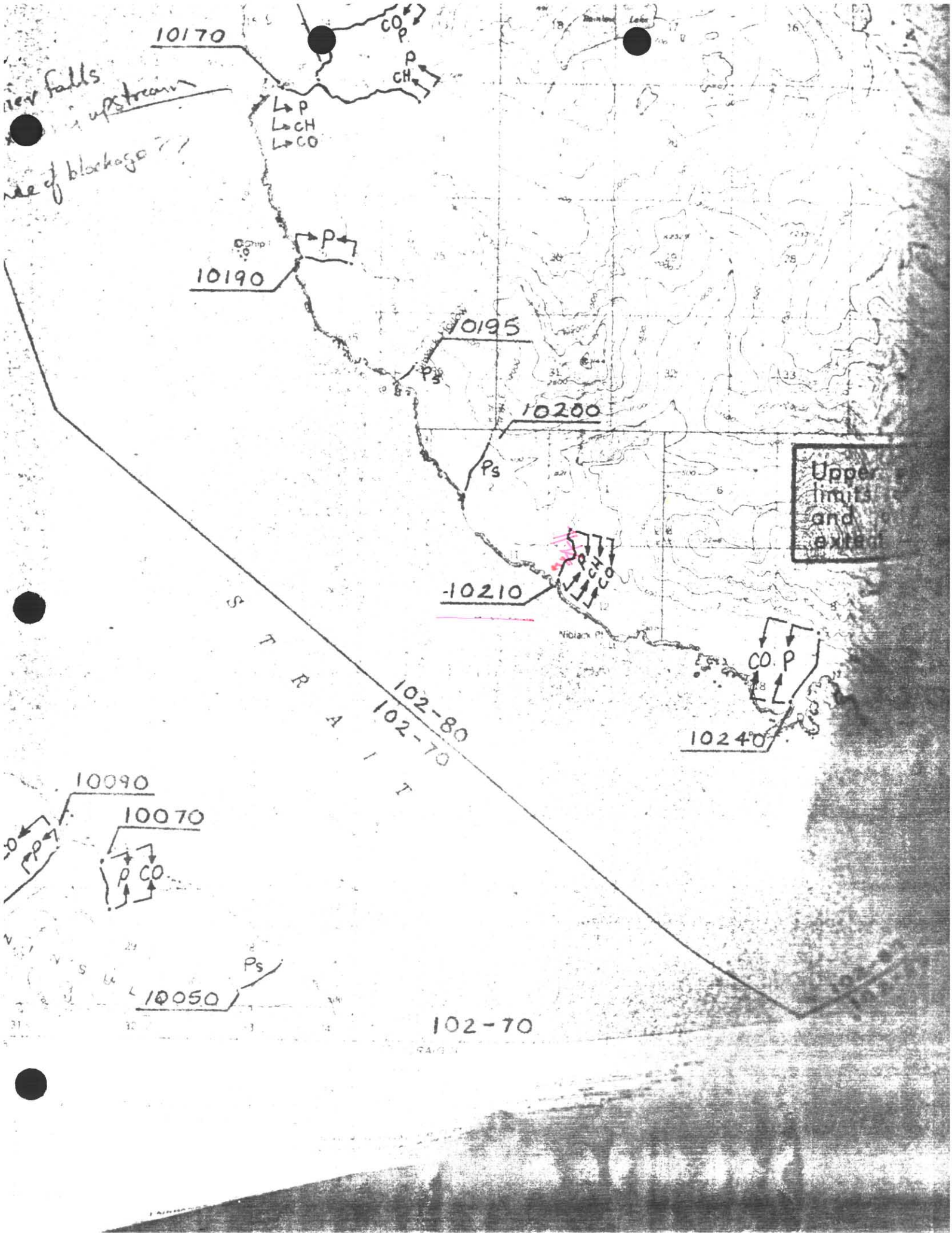
10170
CO
P
P
CH
P
CH
CO
P
10190
10195
Ps
10200
Ps
Upper limits and extent
10210
P
CH
CO
CO
P
10240
S T R A I T
102-80
102-70
10090
P
10070
P
CO
Ps
10050
102-70

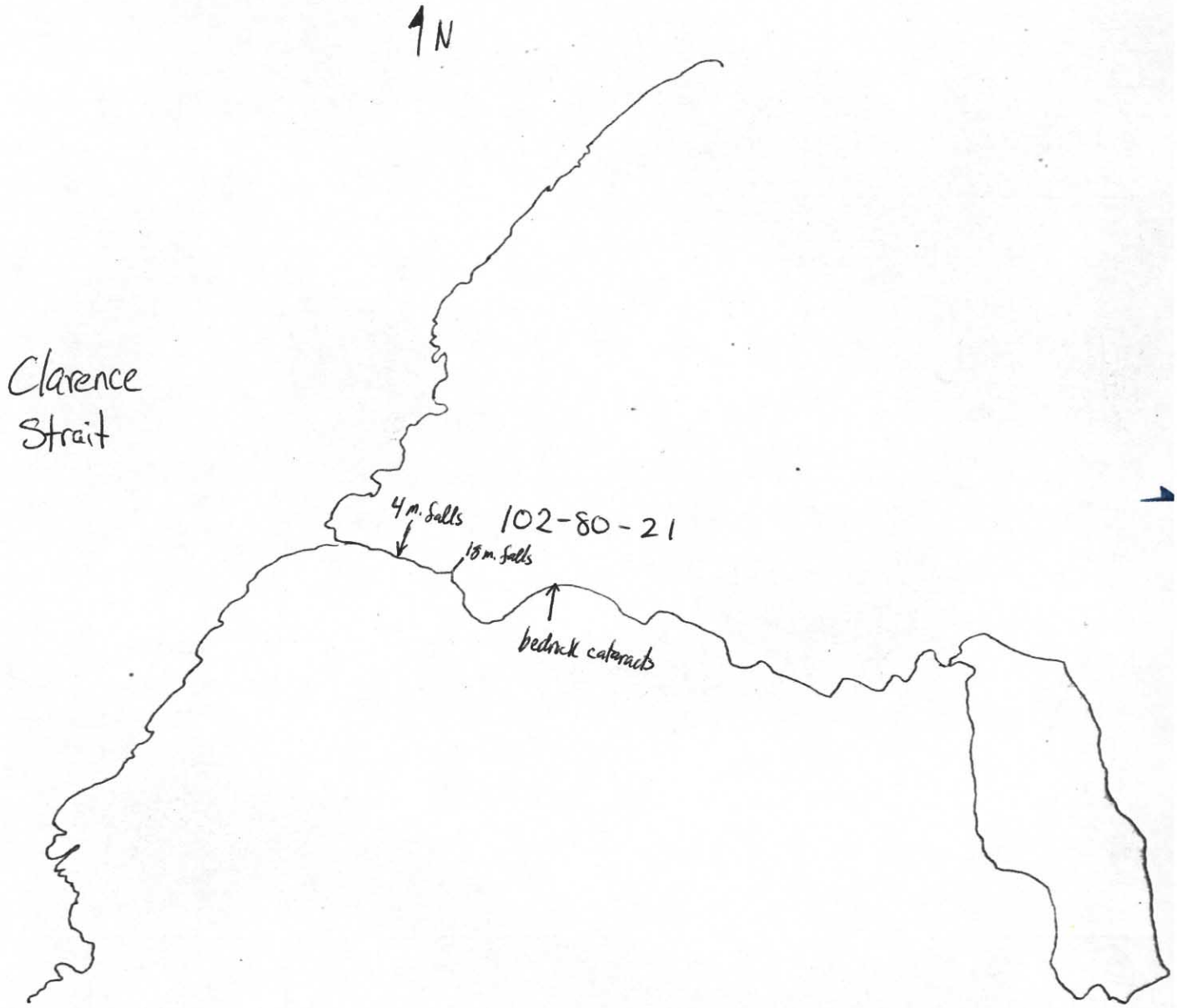
N
Clarence Strait
4 m. falls
102-80-21
18 m. falls
bedrock cataracts

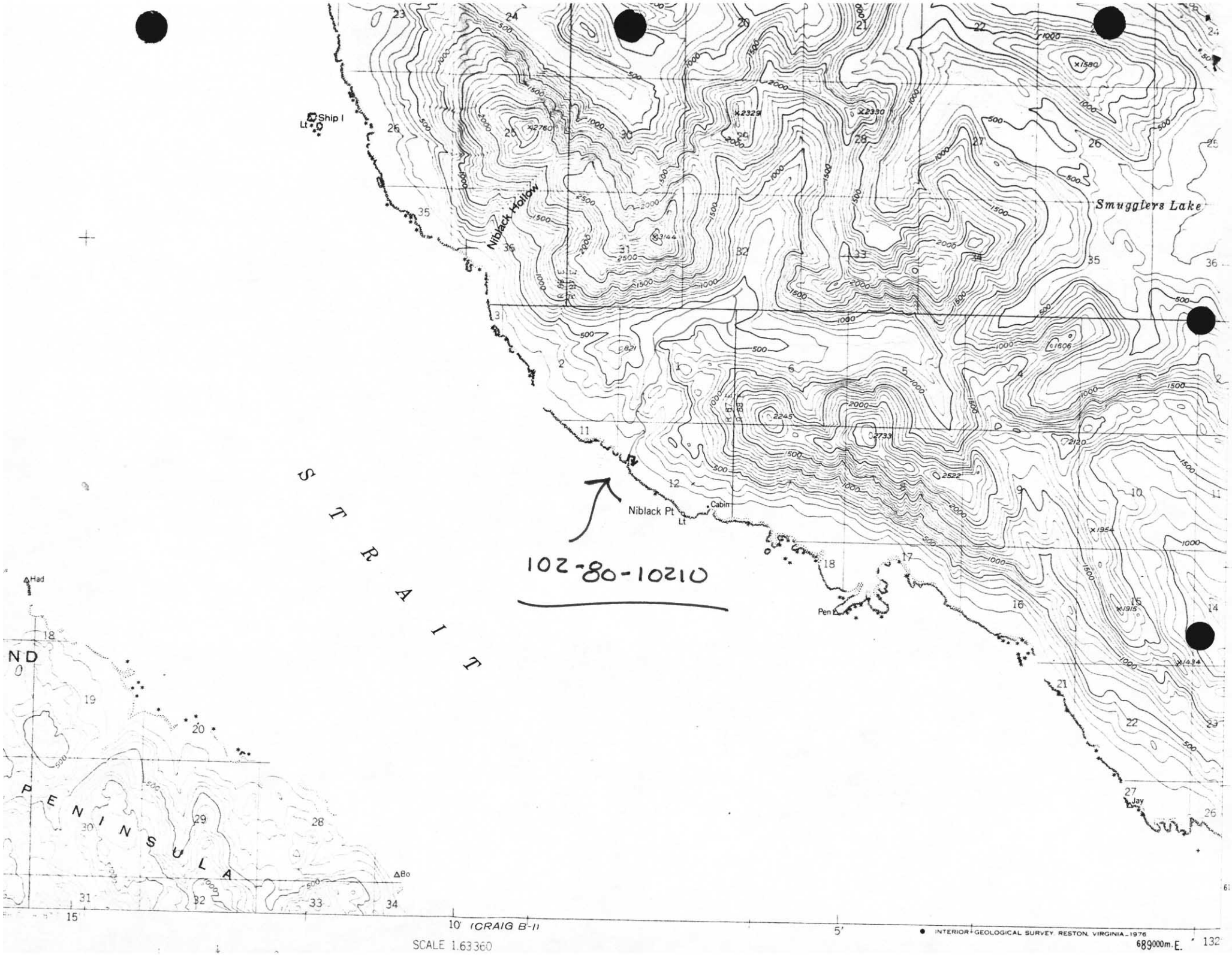
Ship I
Lt
Niblack Hollow
Smugglers Lake
Niblack Pt
Lt
Cabin
Pen
Had
Bo
Jay
STRAIT
PENINSULA
102-80-10210
(CRAIG B-1)
SCALE 1:63360
INTERIOR—GEOLOGICAL SURVEY, RESTON, VIRGINIA—1976
689000m.E.