Department of Fish and Game
Public Review Nomination for Waters
Important to Anadromous Species

84-633

X Addition ____ Deletion

Name of Waterbody (if known): Clarence Strait #2

Location:

Anadromous Waters Catalog Volume and Number S.E. Alaska

USGS 1:63,360 Quadrangle Craig C-1 55°40' 132°12'40"

or 1:250,000 (if 1:63,360 not available) _____

Species	Date(s) Observed	Stage(s) (Spawning, Rearing, Migration)
Coho	6/2/84	spawning, rearing
Pink Salmon		spawning

SJS 10/31/84

Comments: Please provide any clarifying information. Also, please include a map of the area identifying the stream reach. This can be a copy of the map from the Anadromous Waters Atlas.

add stream # 102-80-10120

1½ - 2 cfs stream about 4¾ miles south of Meyer's Chuck. Rearing coho were observed with regularity but low density from the intertidal area to 300 meters upstream. Pink salmon bones were found on the bank in the lower reach. Most of spawning area limited to the first two hundred meters. only 83 m² of possible ASA. Rearing trout were observed above the end of the survey

Name of Observer (please print) Craig Burns

Drafted JW 10/84

Date: 9/17/84 Signature: Donald G. Kelly Area Habitat Bio.

Address: P.O. Box 667 Petersburg 99833

Richard Reed 9/21/84

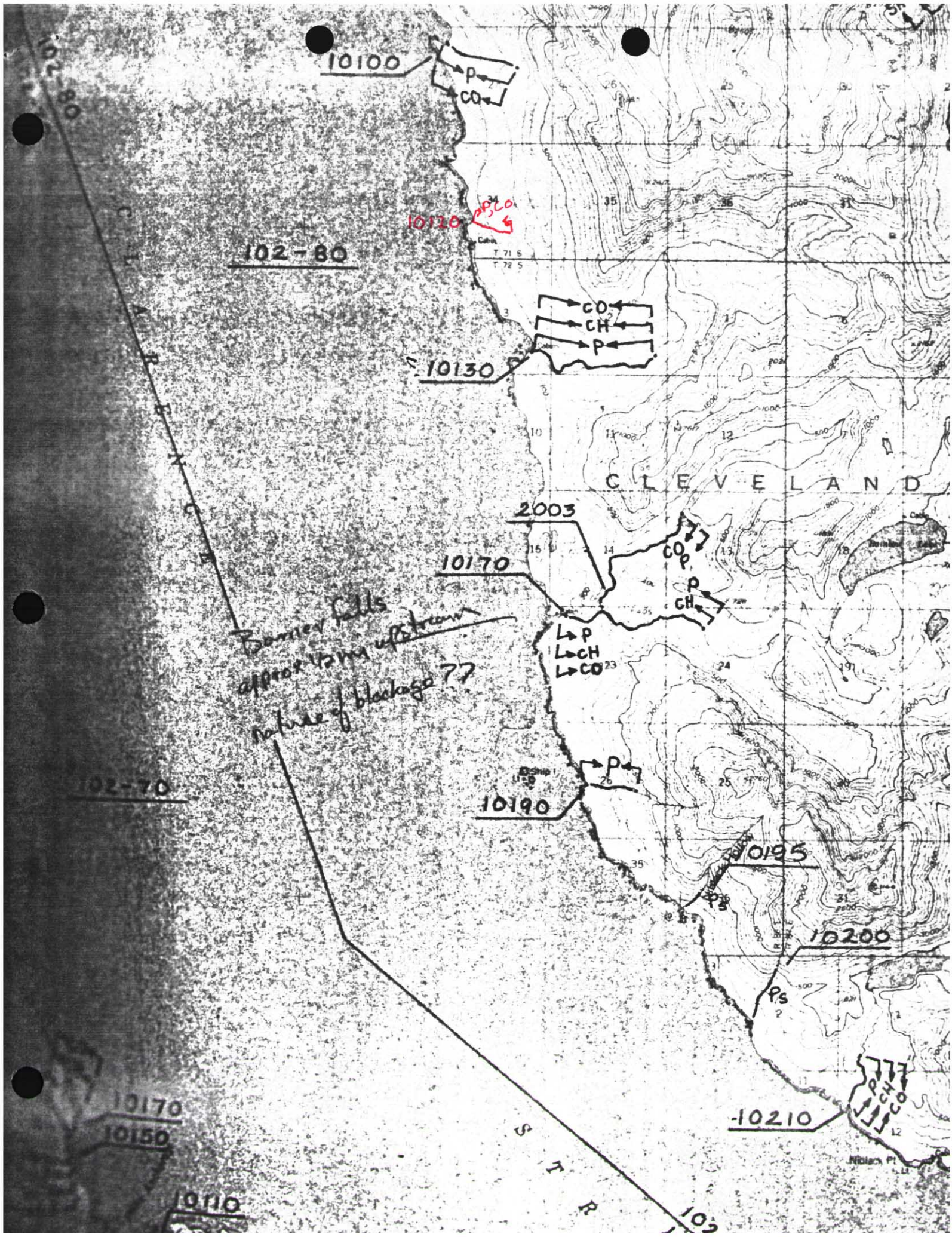

102-80
10100
P
CO
10120
P, CO
102-80
CO
CH
P
10130
CLEVELAND
2003
10170
CO
P
P
CH
P
CH
CO
Barrier falls
approx 1/2 mi upstream
nature of blockage ??
P
102-70
10190
10195
Ps
10200
Ps
10210
P
CH
CO
10170
10150
10110

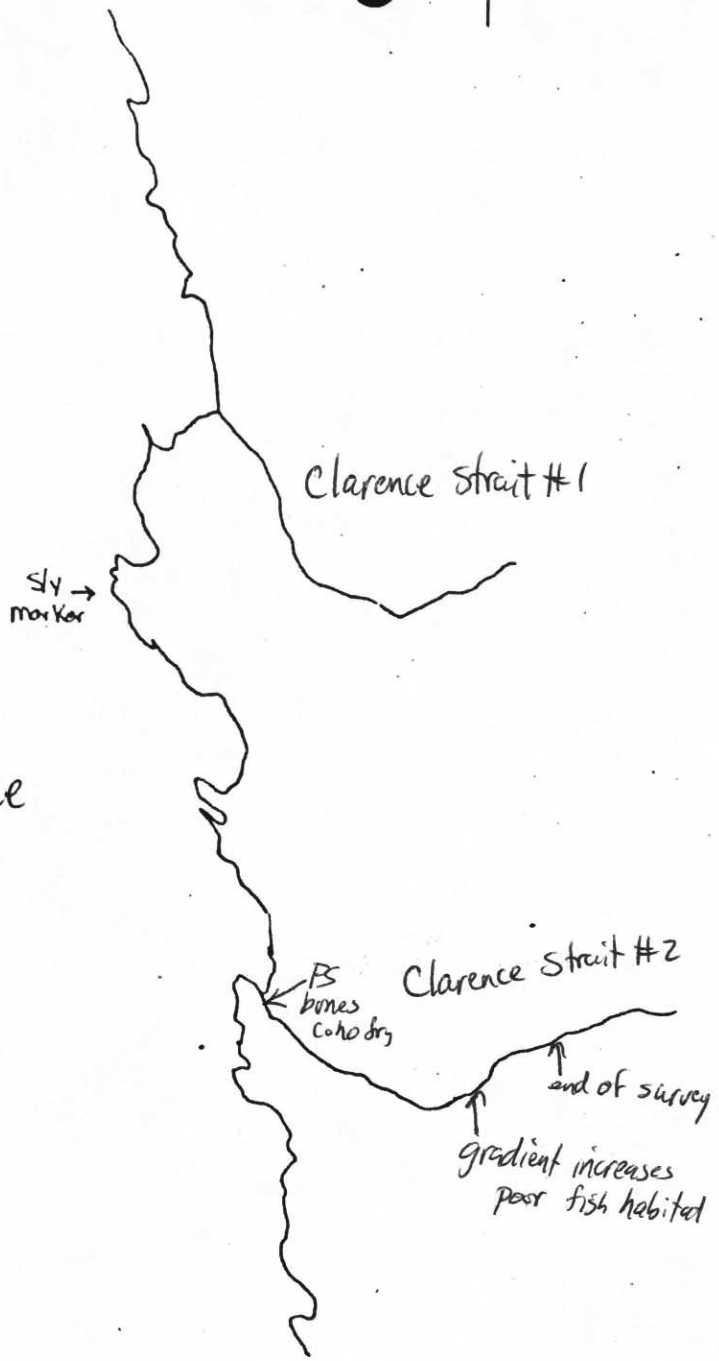
Clarence Strait #1
Sly marker
Clarence Strait
Clarence Strait #2
PS bones Coho fry
end of survey
gradient increases
poor fish habitat

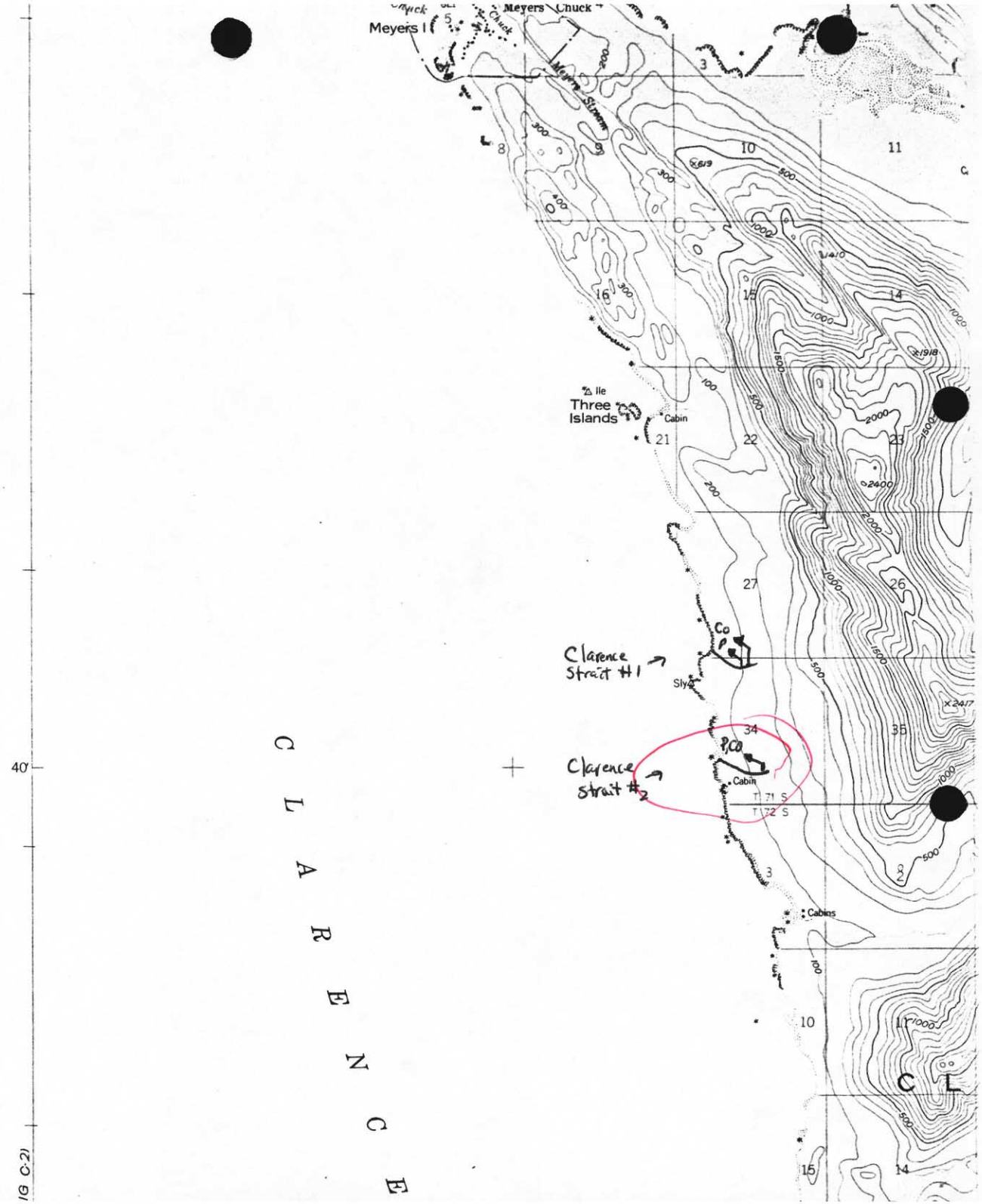

Meyers Chuck
Meyers I
Meyers Stream
Ile
Three Islands
Cabin
Clarence Strait #1
Co
P
Sly
Clarence Strait #2
P,Co
Cabin
T 71 S
T 72 S
Cabins
C L A R E N C E
40'