Department of Fish and Game
Public Review Nomination for Waters
Important to Anadromous Species

84-632

X Addition ____ Deletion

Name of Waterbody (if known): Clarence Strait #1

Location:

Anadromous Waters Catalog Volume and Number S.E. Alaska

USGS 1:63,360 Quadrangle Craig C-1 55°41'30" 132°12'50"

or 1:250,000 (if 1:63,360 not available) ____

Species	Date(s) Observed	Stage(s) (Spawning, Rearing, Migration)
Coho	6/2/84	rearing, spawning available
Pink Salmon		spawning

SFS 10/31/84

Comments: Please provide any clarifying information. Also, please include a map of the area identifying the stream reach. This can be a copy of the map from the Anadromous Waters Atlas.

add stream # 102-80-10110

About 2 cfs stream 4½ miles south of Meyers Chuck. Fair quality spawning area available for 500 meters above intertidal area. Coho fry trapped. Pink salmon bones found on banks. The survey was discontinued when the gradient increased over 5% and the fisheries habitat was minimal quality. 302 m² of possible WSA.

Name of Observer (please print) Craig Burns

Date: 9/7/84 Signature: Donald G. Kelly AREA HABITAT BIO.

DRAFTED lew 10/84

Address: P.O. Box 667, Petersburg 99833

Richard Reed 9/21/84

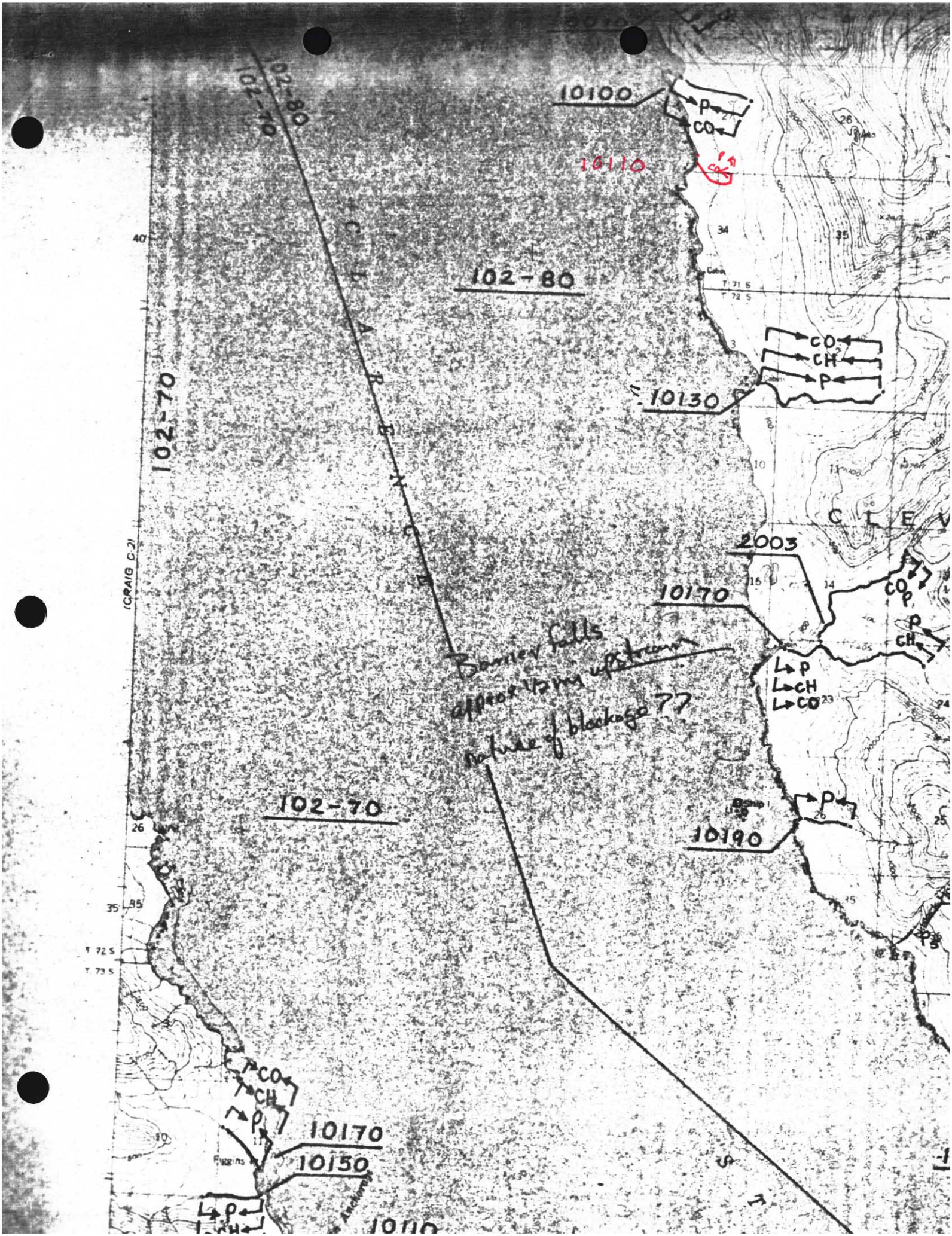

102-80
102-70
10100
P
CO
10110
102-80
CO
CH
P
10130
102-70
(CRAIG C-2)
2003
10170
CO
P
P
CH
P
CH
CO
Barrier falls
approx 1/2 mi upstream
nature of blockage ??
102-70
P
10190
CO
CH
P
10170
10150
P
10110

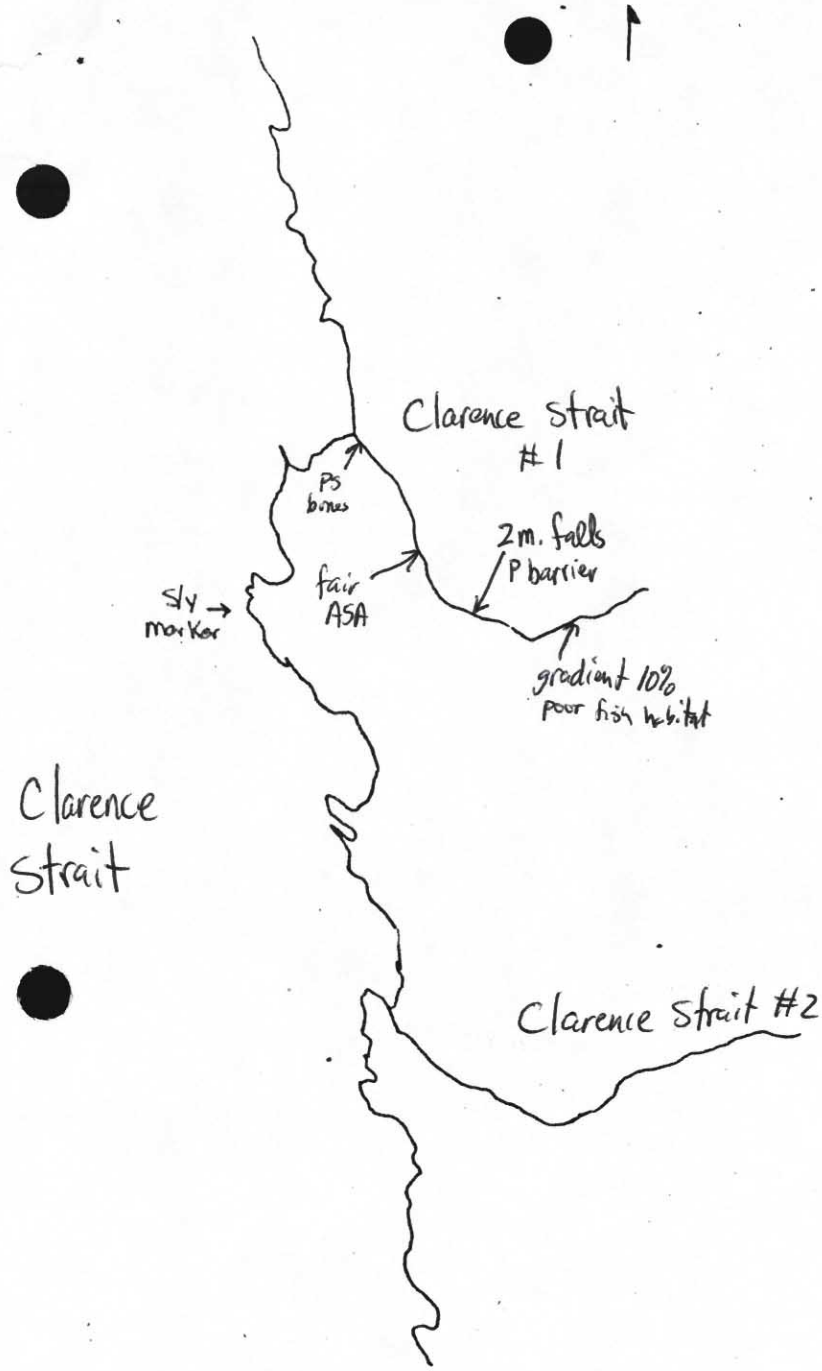
Clarence strait #1
PS bones
2m. falls
P barrier
fair ASA
Sly marker
gradient 10%
poor fish habitat
Clarence strait
Clarence strait #2

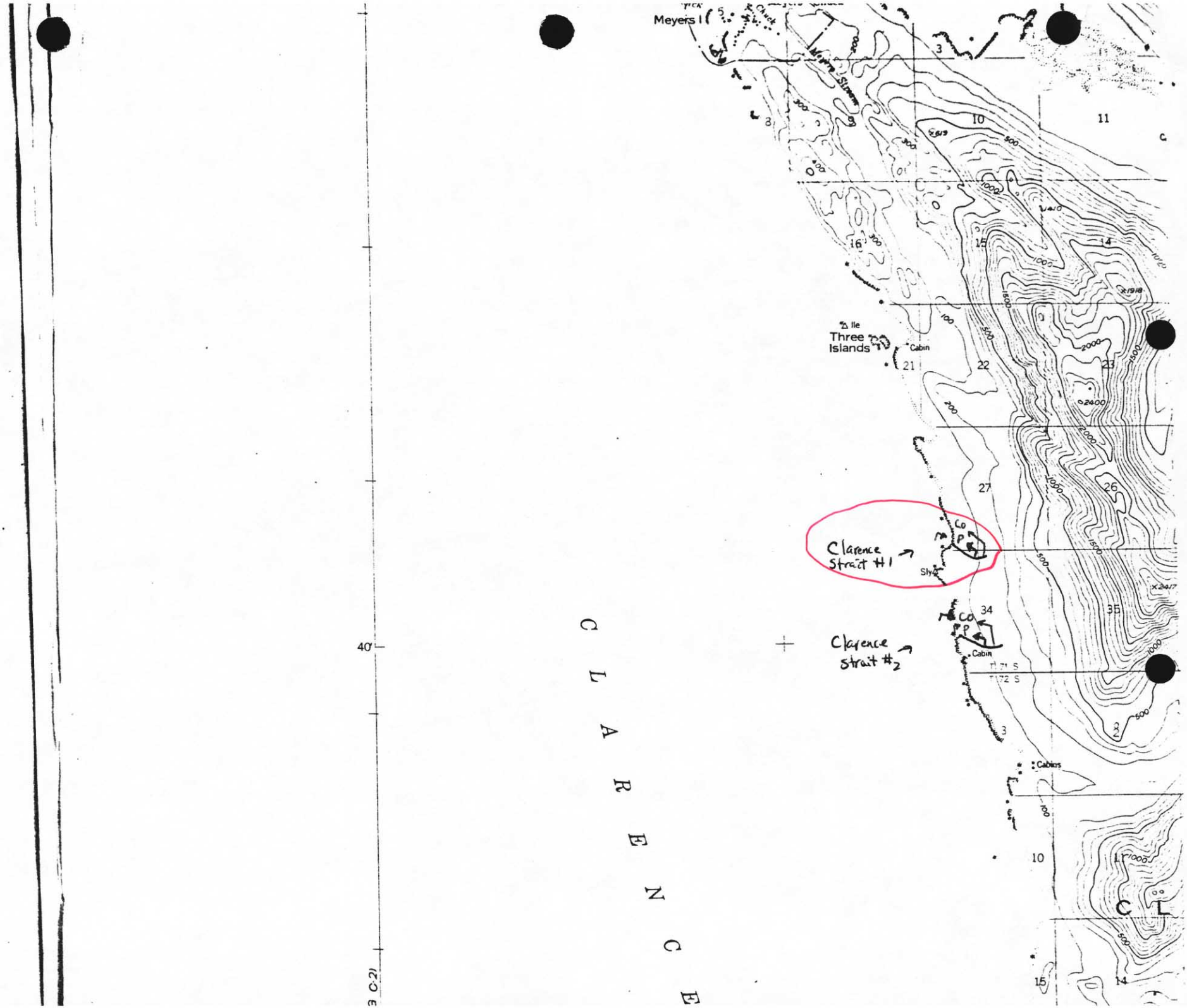
Meyers I
Meyers Stream
Three Islands
Cabin
Clarence Strait #1
Clarence Strait #2
Cabins
C L A R E N C E
40'
C L