Department of Fish and Game
Public Review Nomination for Waters
Important to Anadromous Species

84-630

___ Addition ___ Deletion

X Mapping Correction

Name of Waterbody (if known): _____

Location:

Anadromous Waters Catalog Volume and Number S.E. Alaska 102-80-07

USGS 1:63,360 Quadrangle Craig C-1

or 1:250,000 (if 1:63,360 not available) _____

Species	Date(s) Observed	Stage(s) (Spawning, Rearing, Migration)
	5/15/84	

Comments: Please provide any clarifying information. Also, please include a map of the area identifying the stream reach. This can be a copy of the map from the Anadromous Waters Atlas.

Change Stream # 102-80-10070

This stream does not connect to the lake above Meger's Chuck as shown in the stream catalog. The stream empties from a large active beaver dam pond area 1000 meters from the intertidal area. It has a possible pink salmon bedrock falls barrier and a complete man made barrier within 200 meters of the beach. The resident of the cabin at the mouth stated that only pink salmon utilize the stream. SJS 10/31/84

Chum and coho may not utilize the stream.

Name of Observer (please print) Craig Burns

Date: 9/17/84 Signature: Donald G. Kelly Alaska Habitat Bio.

Drafted

Address: P.O. Box 667 Petersburg 99833

Reviewed 9/21/84

UNITED STATES
RTMENT OF THE INTERIOR
GEOLOGICAL SURVEY

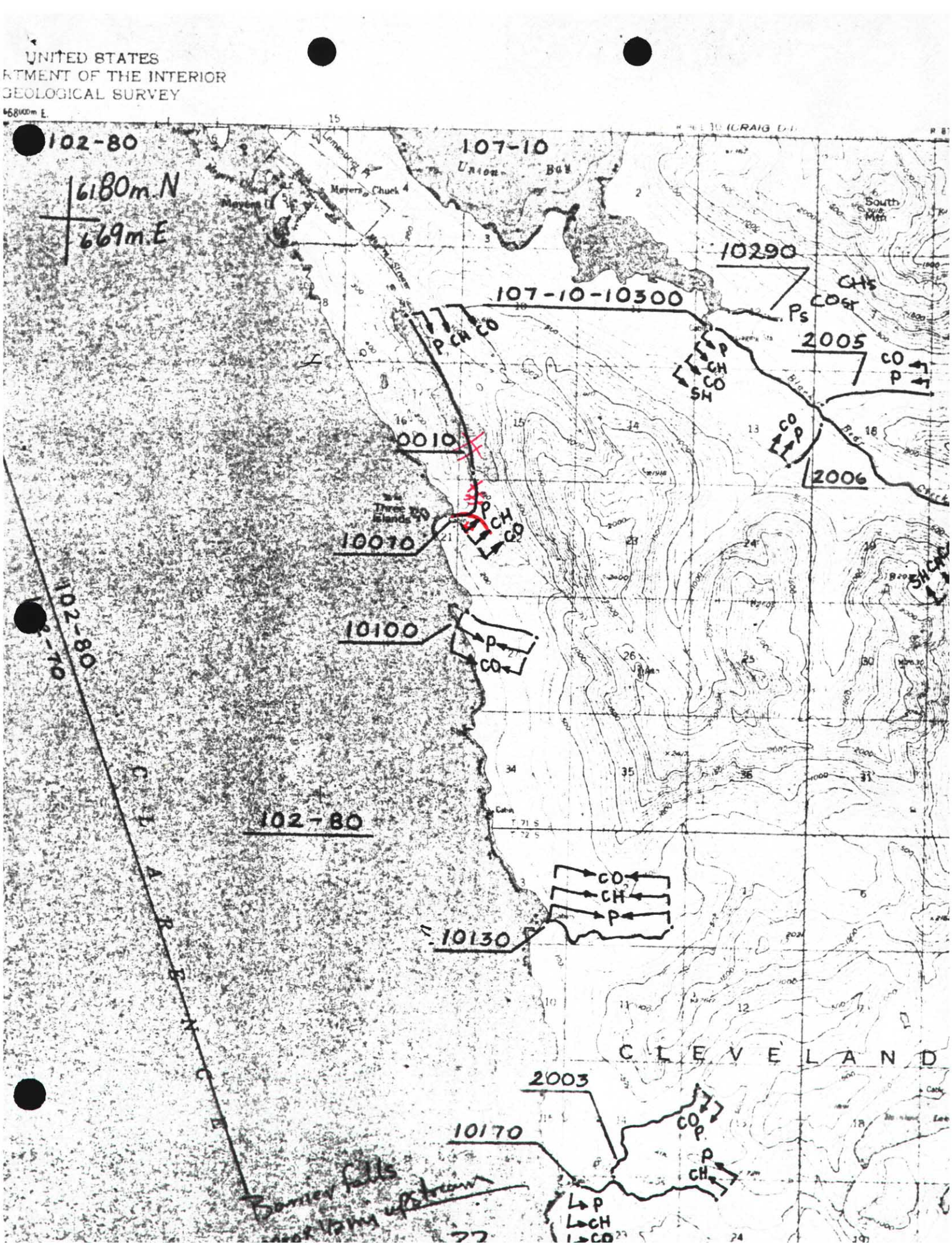

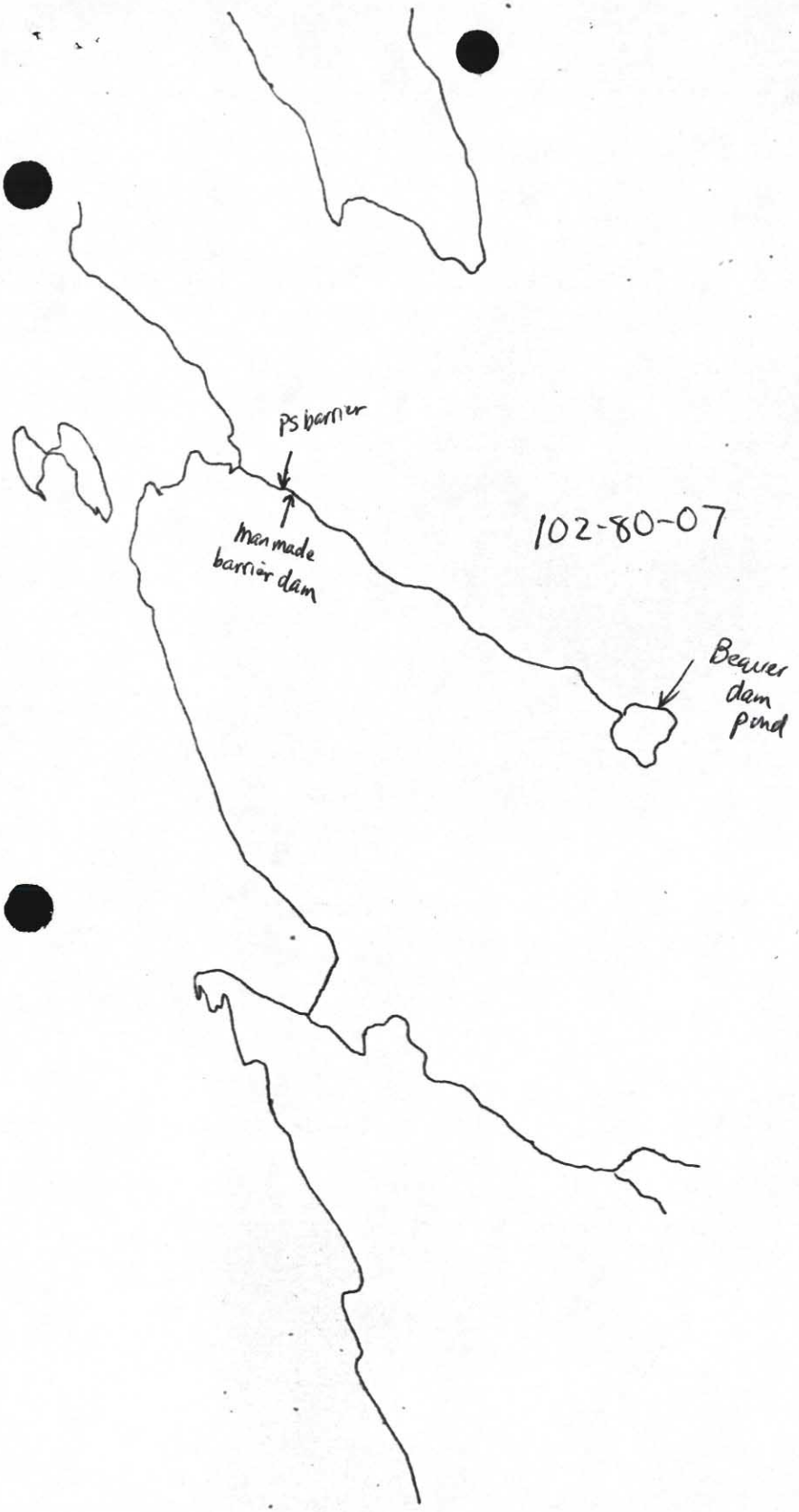
PS barrier
man made barrier dam
102-80-07
Beaver dam pond

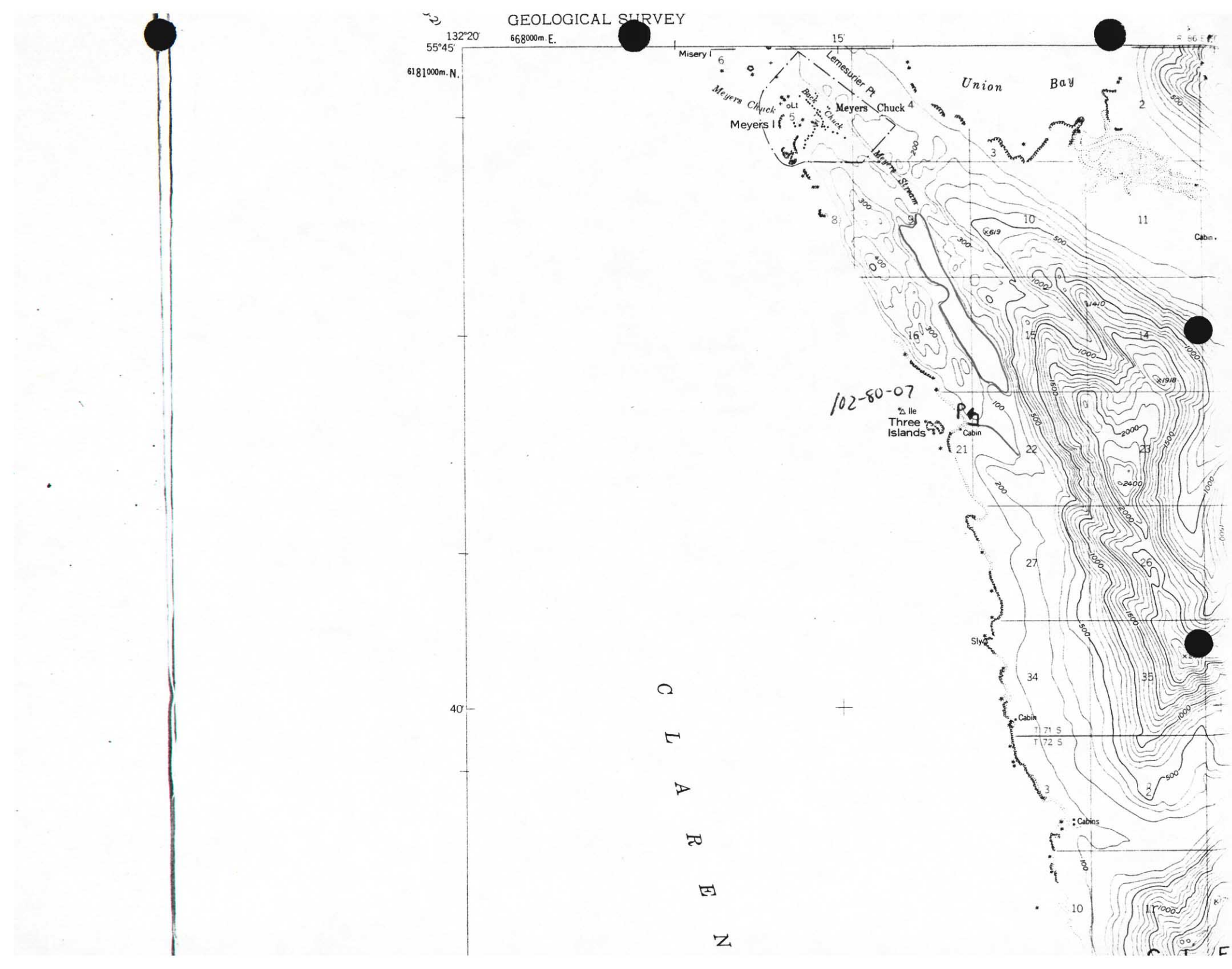
GEOLOGICAL SURVEY
132°20'
55°45'
668000m. E.
6181000m. N.
15'
Misery I
Meyers Chuck
Meyers I
Back Chuck
Lemesurier Pt
Union Bay
Meyers Stream
Cabin
Ile
Three Islands
Cabin
Sly
Cabin
T 71 S
T 72 S
Cabins
40'
CLARENCE
102-80-07