Depar[illegible]nt of Fish and Game
Public Review Nomination for Waters
Important to Anadromous Species

84-629

___ Addition ___ Deletion

plus mapping correction

Name of Waterbody (if known): Meyer's Stream

Location:

Anadromous Waters Catalog Volume and Number S.E. Alaska 102-80-05

USGS 1:63,360 Quadrangle Craig C-1

or 1:250,000 (if 1:63,360 not available) ___

Species	Date(s) Observed	Stage(s) (Spawning, Rearing, Migration)
Coho	5/19/84	rearing, spawning

SB 10/84

[illegible]mments: Please provide any clarifying information. Also, please include a [illegible]p of the area identifying the stream reach. This can be a copy of the map [illegible]om the Anadromous Waters Atlas.

add tributary 102-80-10050-2003

[illegible]e anadromous reach of this stream is not as mapped in the catalog. The stream [illegible]pties from a large beaver dam area 700 meters from saltwater. However, there [illegible] two streams feeding the beaver dam area that appear to be utilized by [illegible]o. One stream connects to the large lake and contains good rearing habitat and [illegible] fry. The other stream heads in a S.E. direction and contains about 300 meters [illegible]good spawning gravel before turning into a boulder and large cobble substrate.

[illegible]e of Observer (please print) Craig Burns

[illegible]e: 9/17/84 Signature: Donald G Kelly Area Habitat Bio

Drafted Jew 10/84

I did not mark [illegible] Address: P.O. Box 667, Petersburg 99833

STATES
THE INTERIOR
SURVEY

FINAL

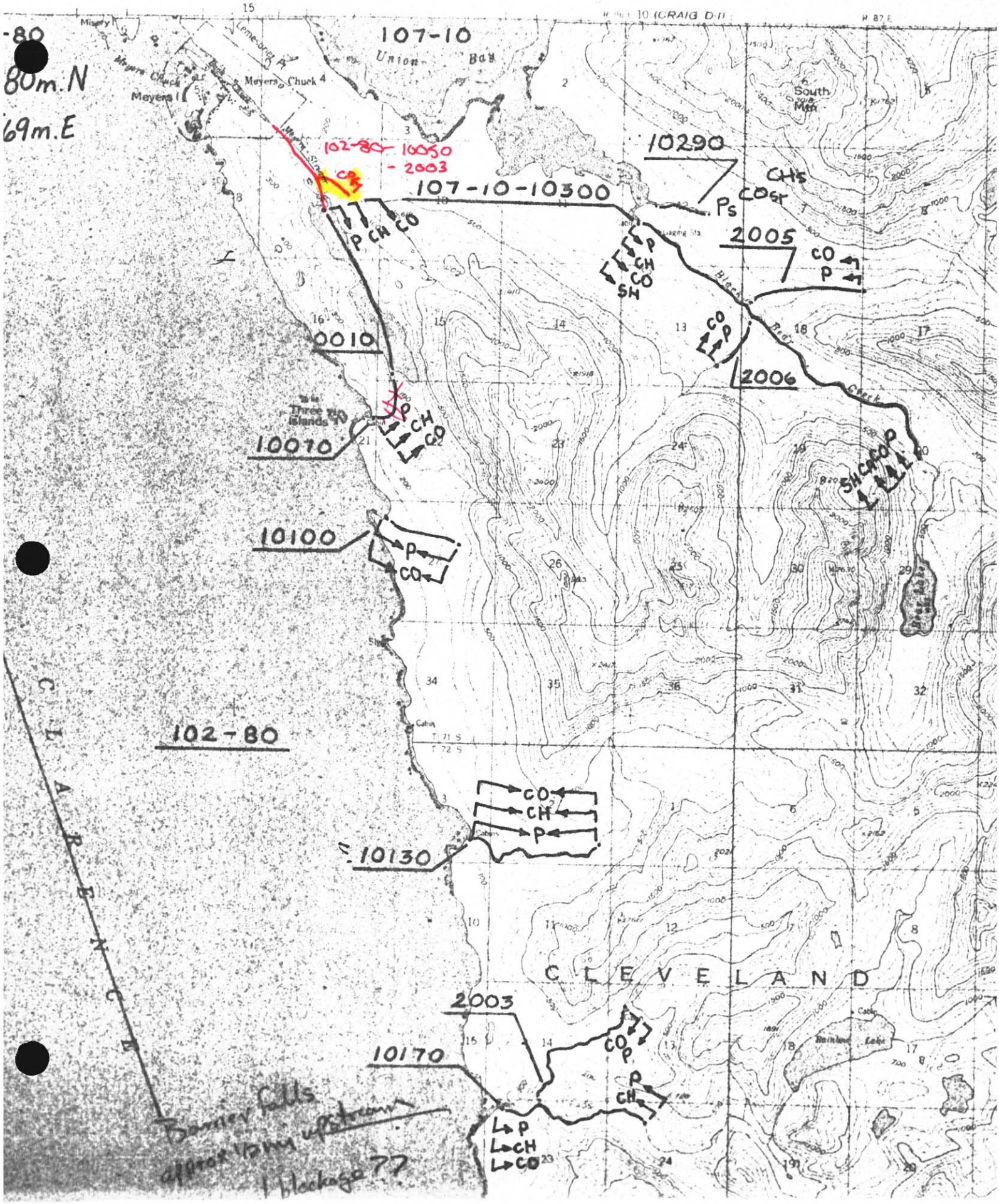

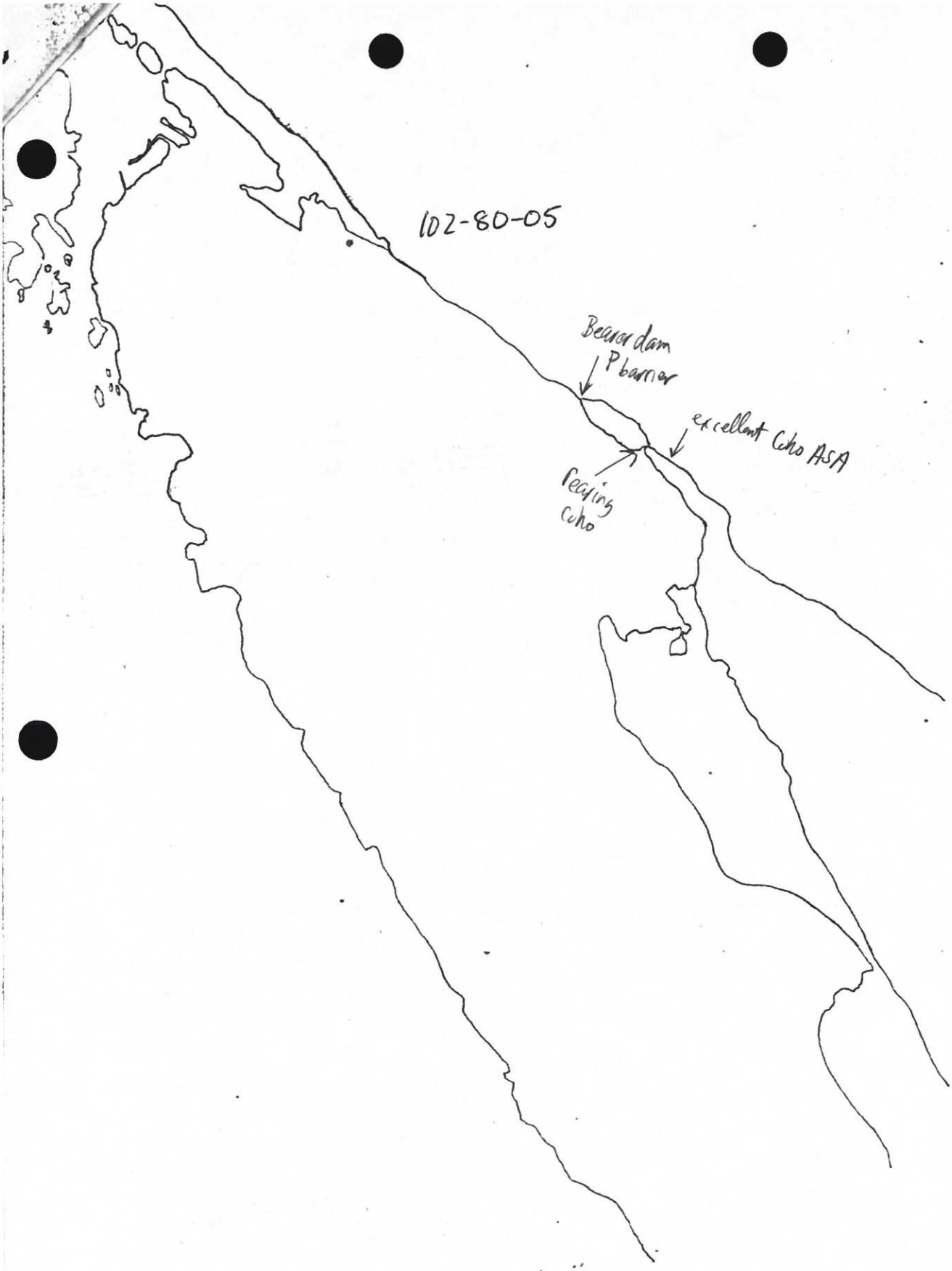
102-80-05
Beaver dam
P barrier
excellent Coho ASA
Rearing
Coho

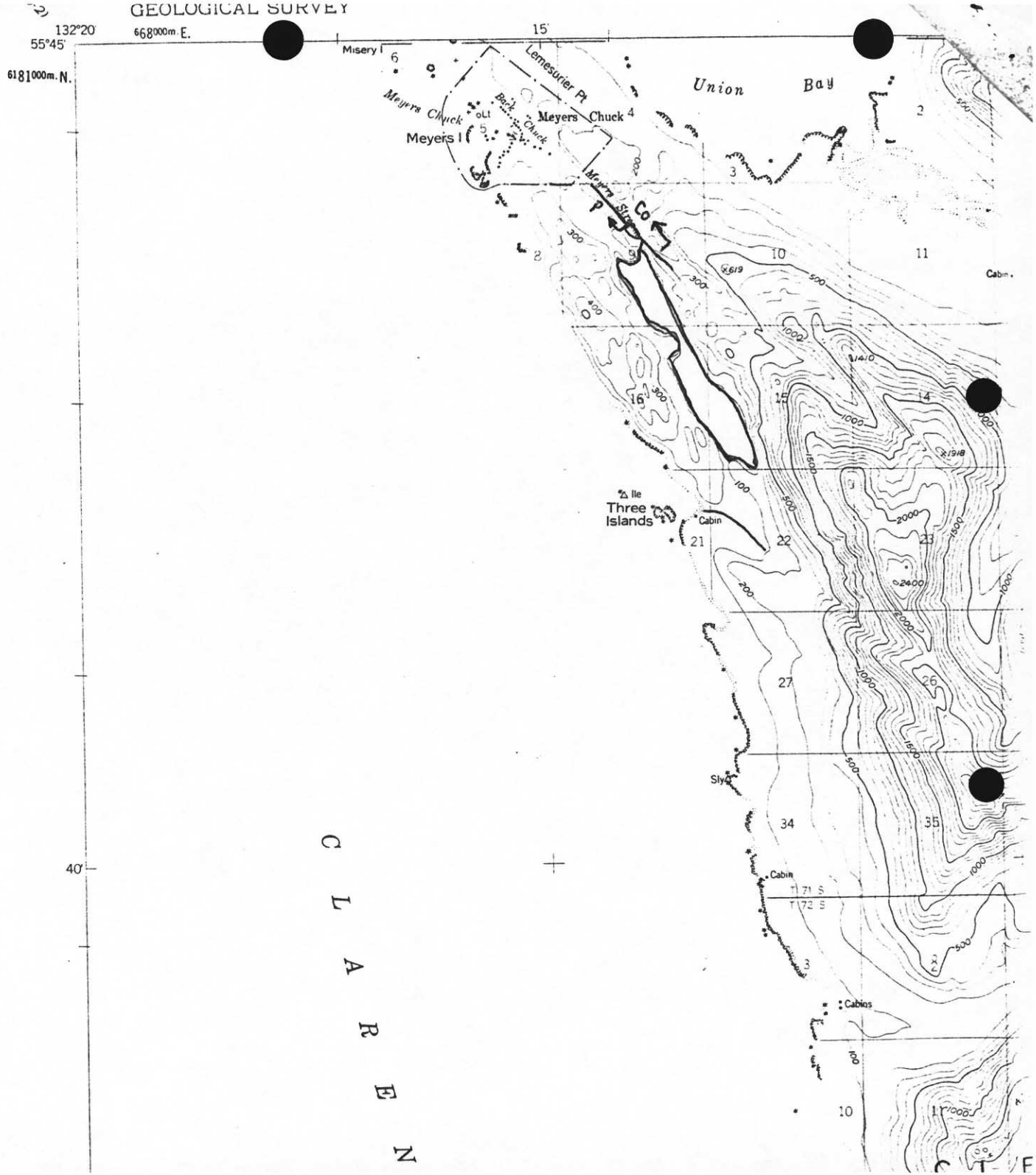
GEOLOGICAL SURVEY
132°20'
55°45'
668000m. E.
6181000m. N.
15'
40'
Misery I
Lemesurier Pt
Union Bay
Meyers Chuck
Back Chuck
Meyers I
Meyers Slough
Three Islands
Cabin
Sly
Cabins
C L A R E N