Department of Fish and Game
Public Review Nomination for Waters
Important to Anadromous Species

84-628

___ Addition ___ Deletion

plus mapping correction

Name of Waterbody (if known): Meyer's Stream

Location:

Anadromous Waters Catalog Volume and Number S.E. Alaska 102-80-05

USGS 1:63,360 Quadrangle Craig C-1

or 1:250,000 (if 1:63,360 not available) _____

Species	Date(s) Observed	Stage(s) (Spawning, Rearing, Migration)
Coho	5/19/84	rearing, spawning

575
10/31/84

Comments: Please provide any clarifying information. Also, please include a map of the area identifying the stream reach. This can be a copy of the map from the Anadromous Waters Atlas.

~~add~~ Stream # 102-80-10050

The anadromous reach of this stream is not as mapped in the catalog. The stream empties from a large beaver dam area 700 meters from saltwater. However, there are two streams feeding the beaver dam area that appear to be utilized by coho. One stream connects to the large lake and contains good rearing habitat and coho fry. The other stream heads in a S.E. direction and contains about 300 meters of good spawning gravel before turning into a boulder and large cobble substrate.

Name of Observer (please print) Craig Burns

Drafted lw 4/84

Date: 9/7/84 Signature: Donald G Kelly ALEX HABITAT BIO.

Address: P.O. Box 667, Petersburg 99833

P.S. I did not mark anything for Chum salmon. I don't know if they utilize the stream or not.

Received 9/21/84

STATES
F THE INTERIOR
AL SURVEY

FINAL

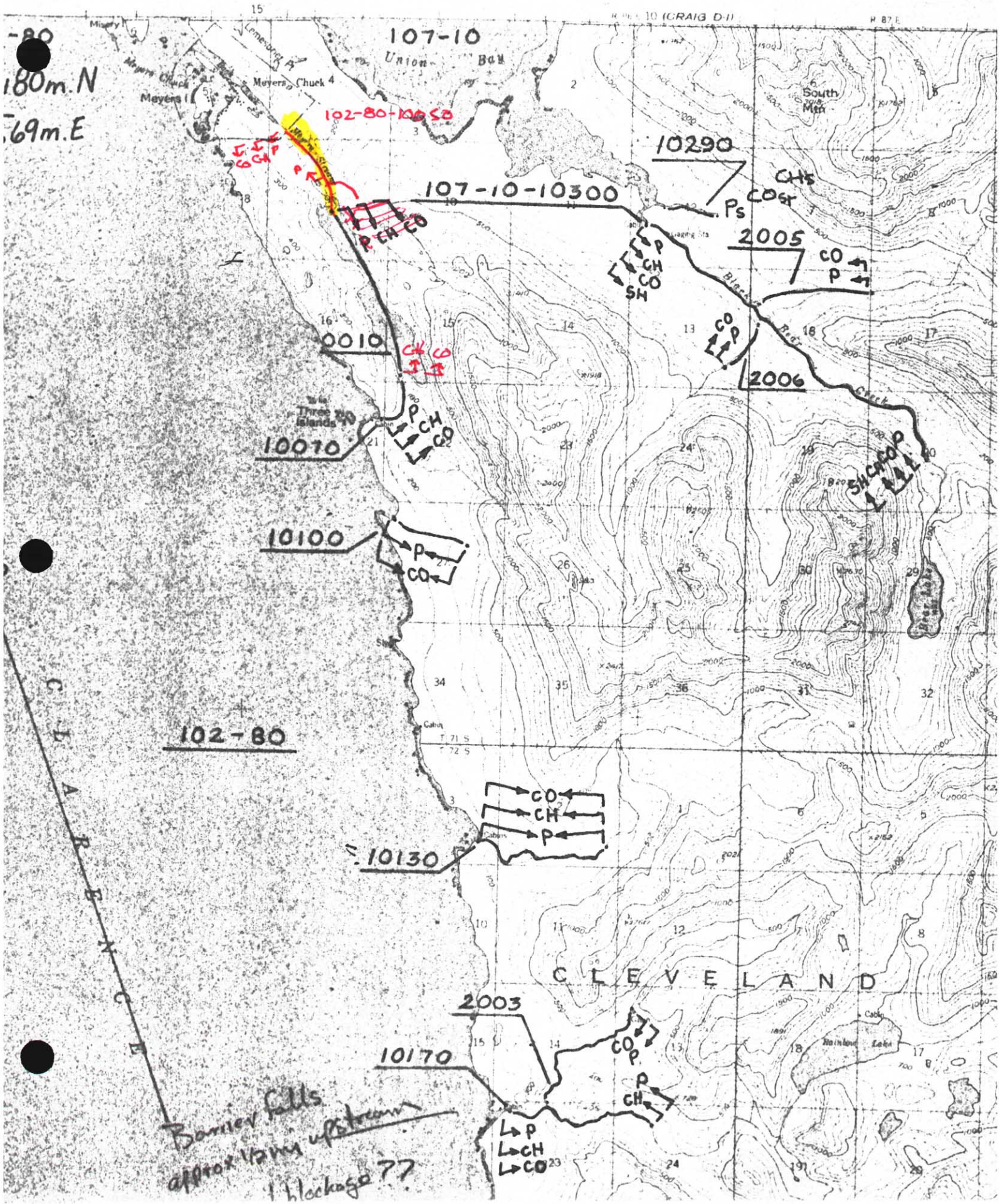

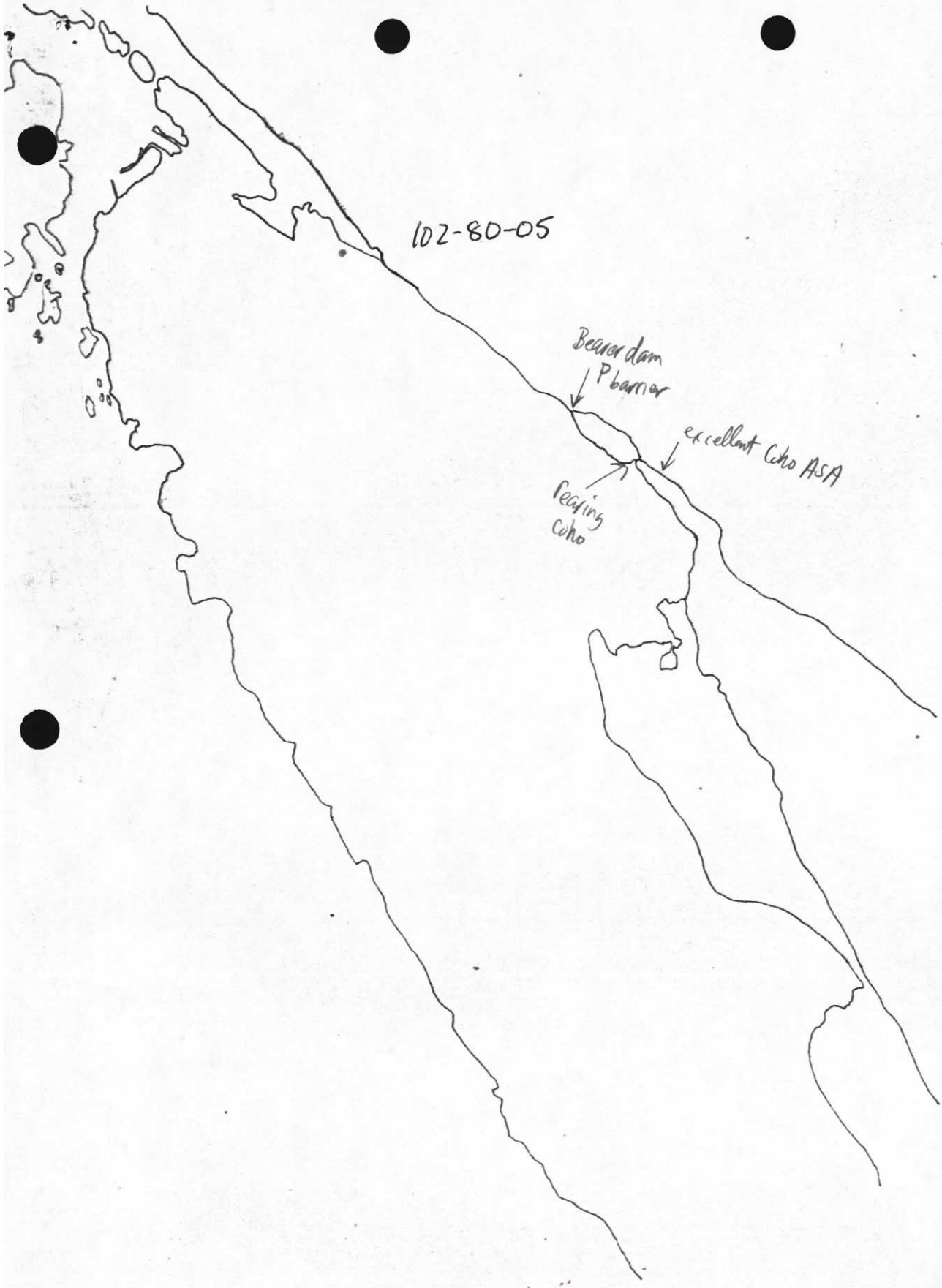
102-80-05
Beaver dam
P barrier
excellent Coho ASA
rearing
Coho

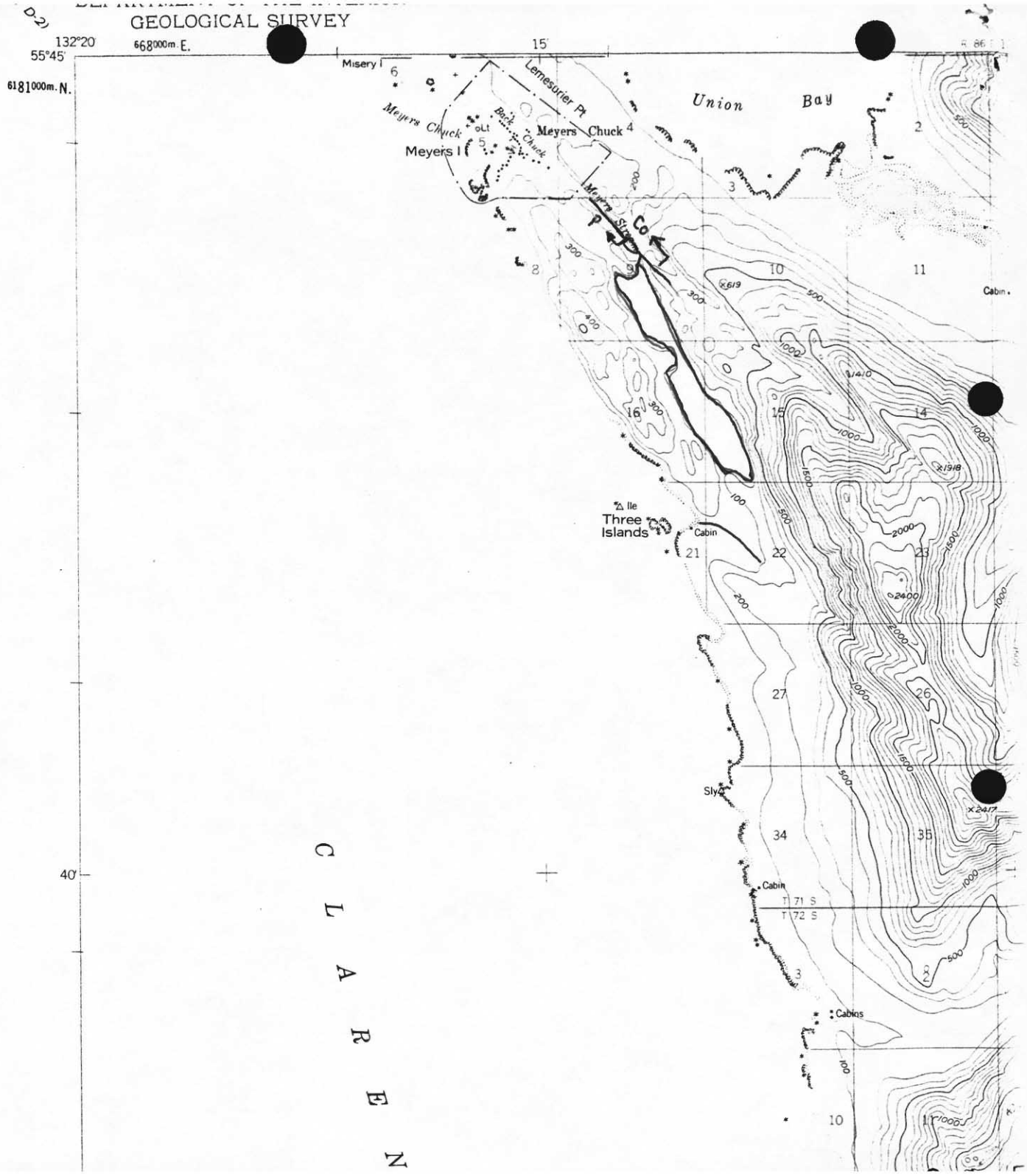
GEOLOGICAL SURVEY
132°20
668000m. E.
55°45'
6181000m. N.
15
Misery I
Lemesurier Pt
Union Bay
Meyers Chuck
Meyers I
Back Chuck
Meyers Chuck
Cabin
Ile
Three Islands
Cabin
Sly
Cabin
T 71 S
T 72 S
Cabins
40'
C L A R E N