Barrier

State of Alaska
Department of Fish and Game
Nomination for Waters
Important to Anadromous Fish

Year of Revision

84-507

Anadromous Water Catalog Volume S.E. Alaska

USGS Quad Sumdum A-3 + Sumdum A-4

Name of Waterway Farragut River + tributaries

Anadromous Water Catalog Number of Waterway 110-14-10070

Change to ✓ Atlas

✓ Catalog

✓ Both

Addition ✓

Deletion

Correction ✓

Name addition:

USGS name

Local name

For Office Use

Nomination #

Richard Reed — Regional Supervisor — 9/21/84 Date

JJS — 10/3/84

Drafted — 10/84 Date

Species	Date(s) Observed	Spawning	Rearing	Migration
Sockeye	1983 and 1984 field seasons	✓	✓	✓
Pink		✓		✓

Comments: Provide any clarifying information, including number of fish observed, location of fish survey data, etc.

Adult sockeye have been caught or observed to just below barrier. Barrier is downstream 1/8 mi from that now shown on the map. Pinks spawn up to 1/4 mile upstream from where presently shown.

Attach a copy of a map showing location of mouth and upper points of each species, specific stream reaches identified for spawning or rearing, locations of barriers, such as falls. Attach a copy of the fish survey data, if available.

Name of Observer (please print) Bob Zorich

Date: 9/17/84 Signature: Bob Zorich

Address: ADF+G FRED Div.
Petersburg

Signature of Area Biologist: David G. Kelly

UNITED STATES
DEPARTMENT OF THE INTERIOR
GEOLOGICAL SURVEY

133°00'
57°15'

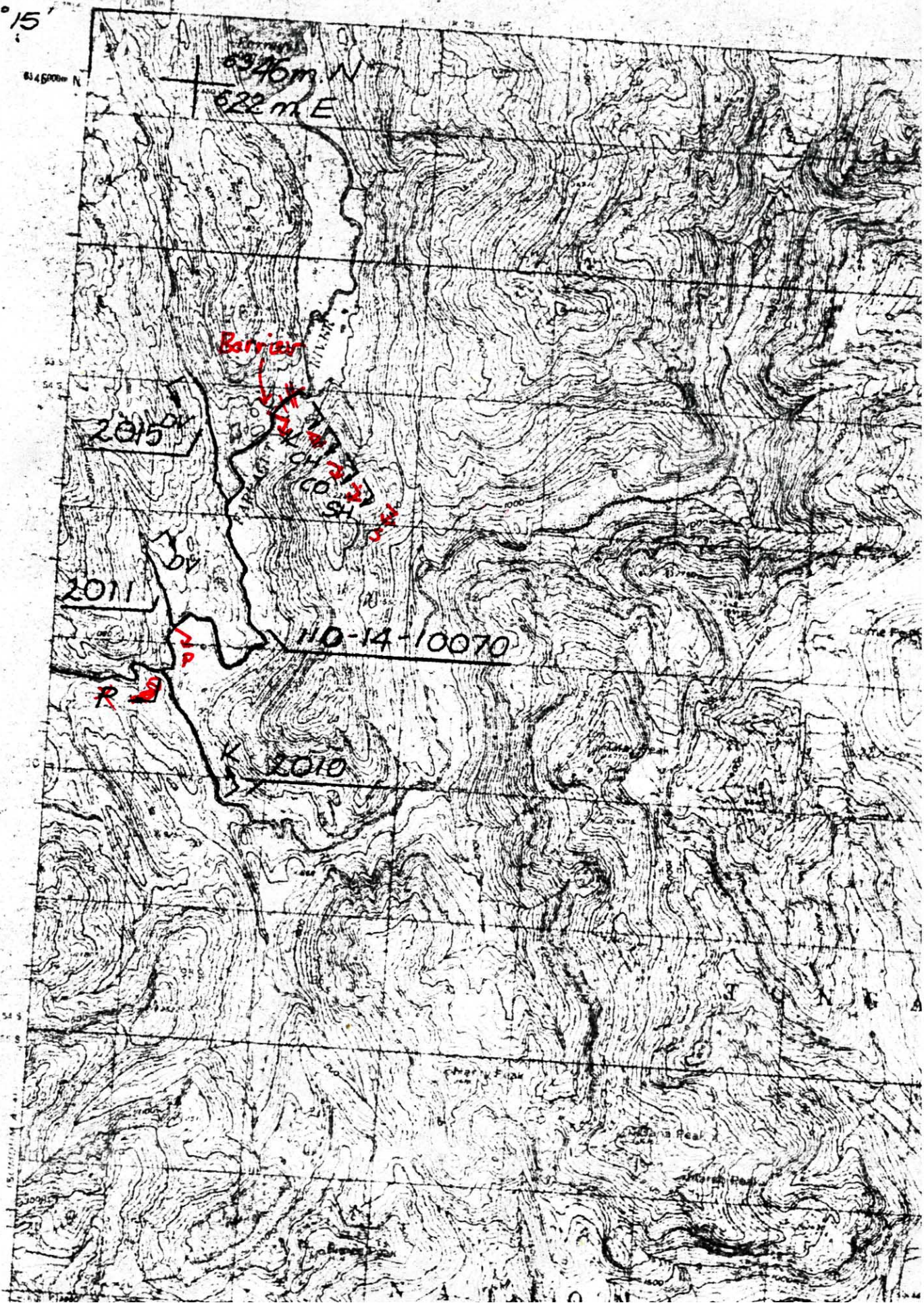

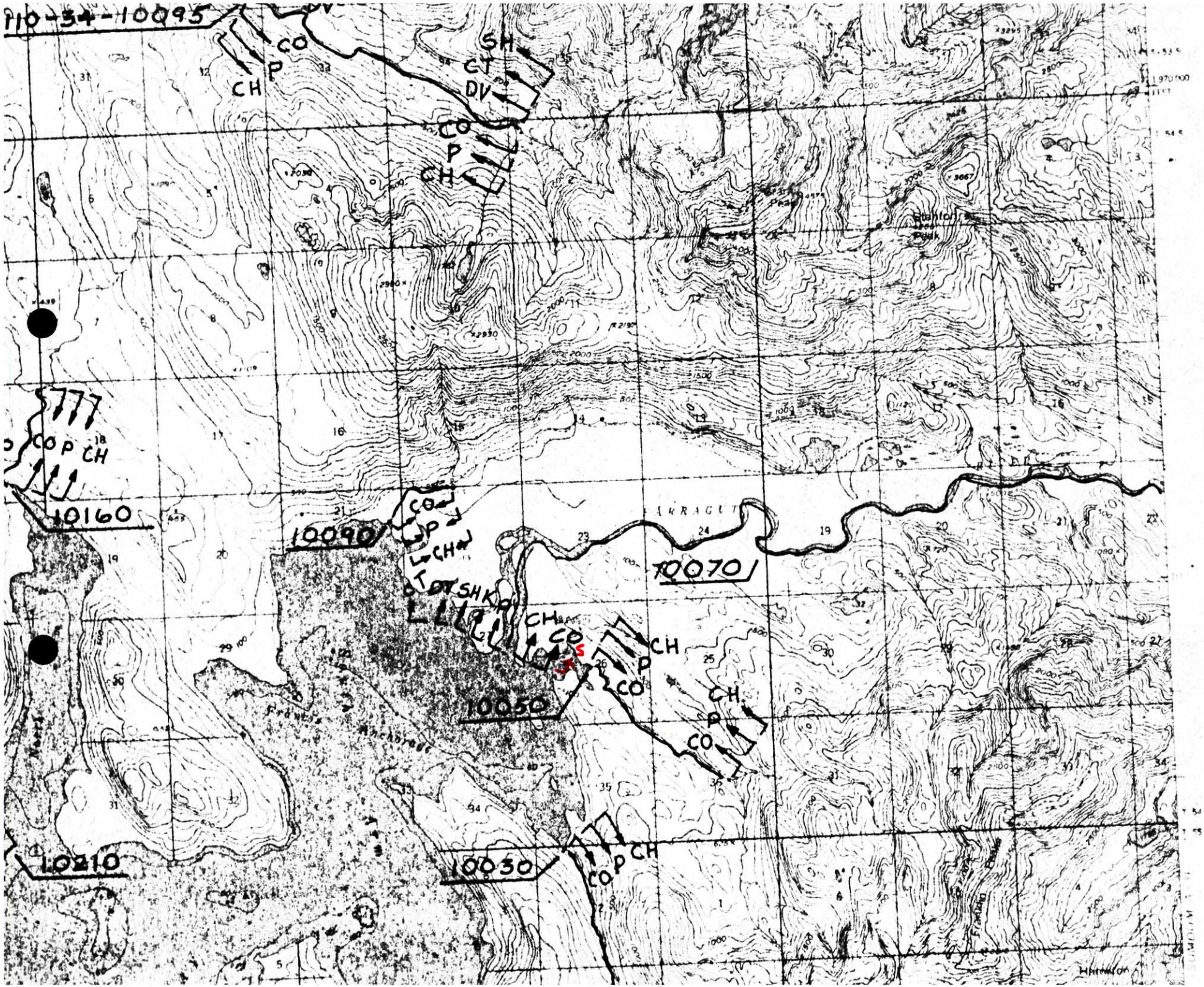

110-34-10095
CO
P
CH
SH
CT
DV
CO
P
CH
Stanton Peak
777
CO P CH
10160
10090
CO
P
CH
CT
DT
SH
K
CH
CO
S
CH
P
CO
10070
10050
CH
P
CO
10210
10030
CO
P
CH

UNITED STATES
DEPARTMENT OF THE INTERIOR
GEOLOGICAL SURVEY
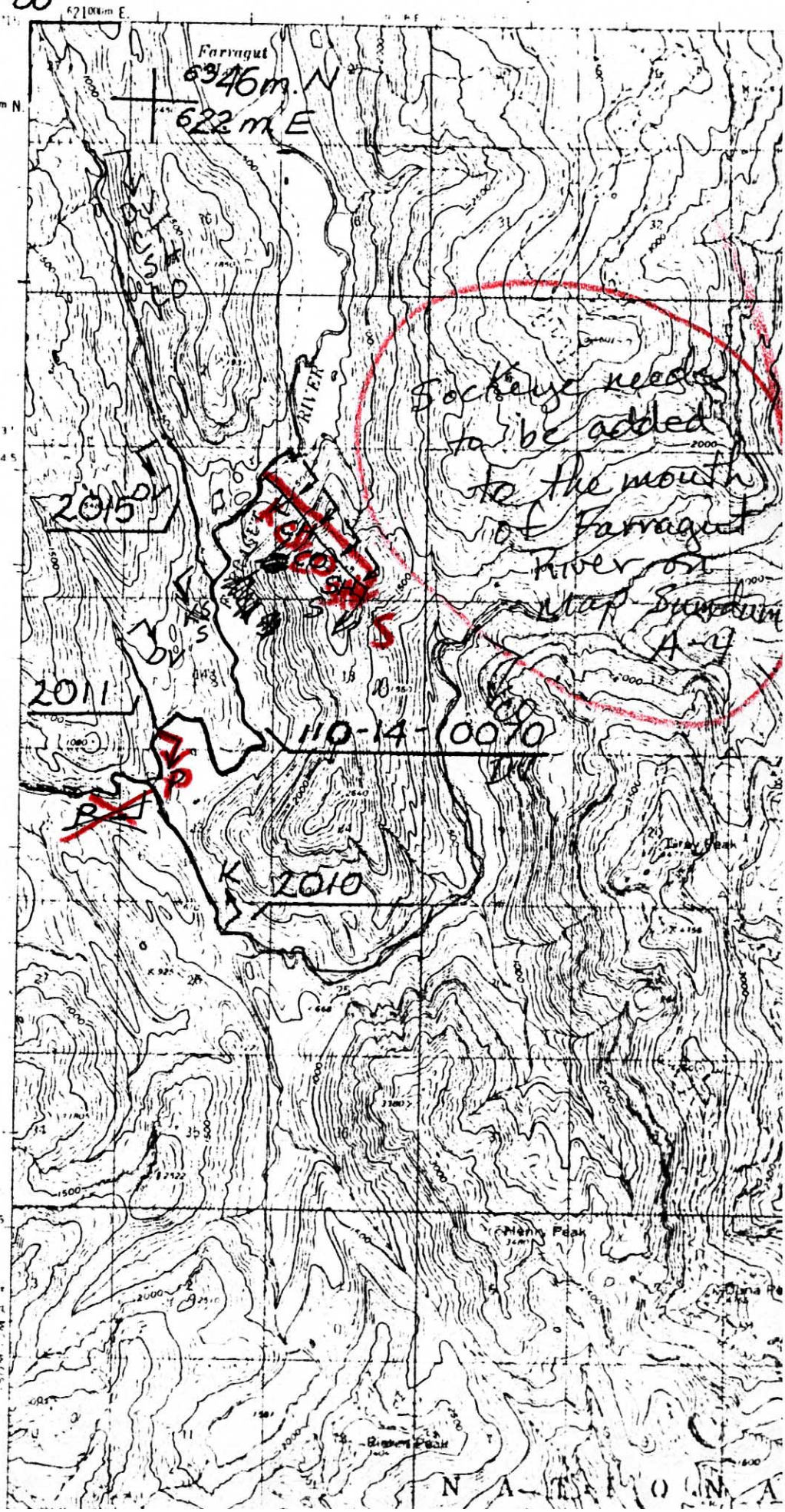
133°00'
57°15'