State of Alaska
Department of Fish and Game
Nomination for Waters
Important to Anadromous Species

1984
Year of Revision

84-505

Approved

Richard Reed — Regional Supervisor — 10/2/84 — Date

Drafted

Name of Waterway: Various

AWC# of Waterway: Various

AWC Volume & Number: Southeast

USGS Quad: Skagway C-3

Addition: X
Deletion:
Correction:
Change:

Change to:
X Atlas
Catalog - alphabetical listing only
Both

Species	Date(s) Observed	Spawning	Rearing	Migration

Comments: Provide any clarifying information, including number of fish observed, location of fish survey data, etc.

Names of streams are written next to AWC #.

Attach a copy of a map showing location of mouth and upper points of each species, specific stream reaches identified for spawning or rearing, locations of barriers, such as falls. Attach a copy of the fish survey data, if available.

Name of Observer (please print): Janet Hall

Date: 9/28/84 Signature: Janet Hall

Address: ADFG- Habitat - RI
Juneau

ALASKA DEPT. OF FISH & GAME
OCT - 4 1984
HABITAT
REGIONAL OFFICE

ADDED
Jews 12/84

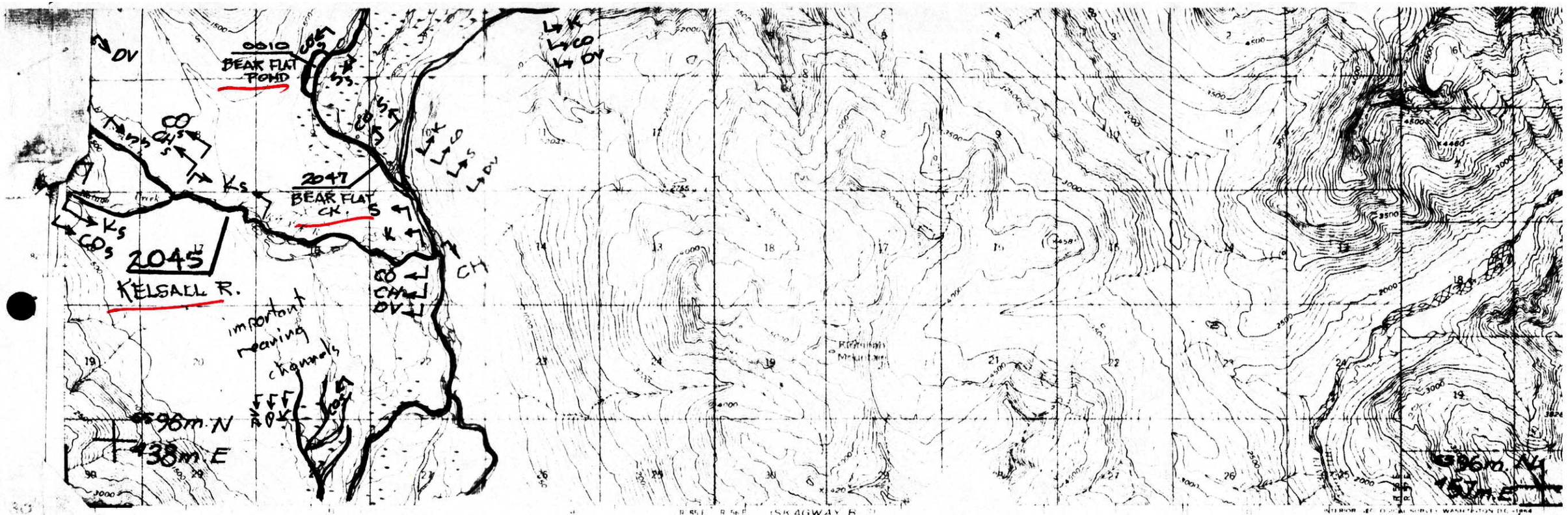

edited and published by the Geological Survey

APPROXIMATE MEAN DECLINATION 1954

CONTOUR INTERVAL 100 FEET

FOR SALE BY U.S. GEOLOGICAL SURVEY
FAIRBANKS, ALASKA DENVER 25, COLORADO WASHINGTON 25, D.C.
A FOLDER DESCRIBING TOPOGRAPHIC MAPS AND SYMBOLS IS AVAILABLE ON REQUEST

ROAD CLASSIFICATI

No roads or trails in this

SKAGWAY (C-3), ALASK

1954

LEGEND

Sockeye Salmon
King Salmon
Coho Salmon
Pink Salmon
Chum Salmon
Steelhead Trout
Dolly Varden
Arctic Char
Sheefish
Whitefish
Cutthroat Trout

Subscript

s - Known Spawning
r - Rearing
* m - Migration

* Migration upstream is assumed for stream reaches where anadromous fish occur.

COMP. DRC
DRAWN CB
REVISED DRC
APPROVED ERL
DATE 4/82
FILE NO.

SCALE
1" = 1 MILE
1 : 63,360

PROJ. TITLE

ANADROMOUS STREAM CATALOG

ANADROMOUS WATERS ARE LISTED PURSUANT TO AS 16.05.870 (a)

MAP TITLE

SKAGWAY, C-3

STATE OF ALASKA
DEPARTMENT OF FISH AND GAME
habitat protection divisio
JUNEAU, ALASKA

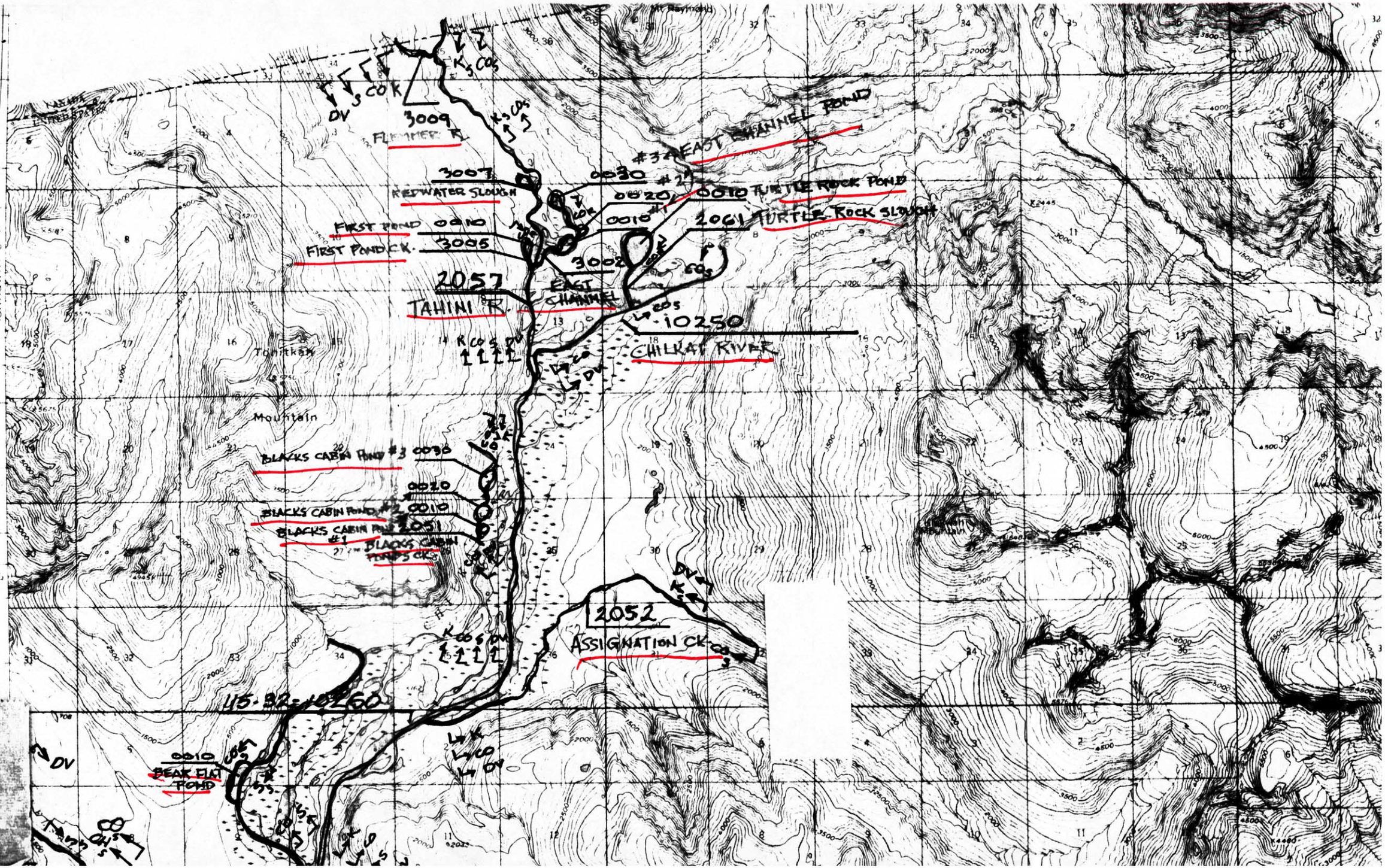

3009
FLUMMER R.
3007
REDWATER SLOUGH
FIRST POND 0010
FIRST POND CK.
3005
2057
TAHINI R.
0030
0020
0010
3002
EAST CHANNEL
#3 EAST CHANNEL POND
0010 TURTLE ROCK POND
2061 TURTLE ROCK SLOUGH
10250
CHILKAT RIVER
Tonitkan
Mountain
BLACKS CABIN POND #3 0030
0020
BLACKS CABIN POND #2 0010
BLACKS CABIN POND #1 2051
BLACKS CABIN POND'S CK.
2052
ASSIGNATION CK.
115-32-10260
0010
BEAR FLAT POND
ISKAGWAY C-41

Box 2131
Haines, 99827 FINAL

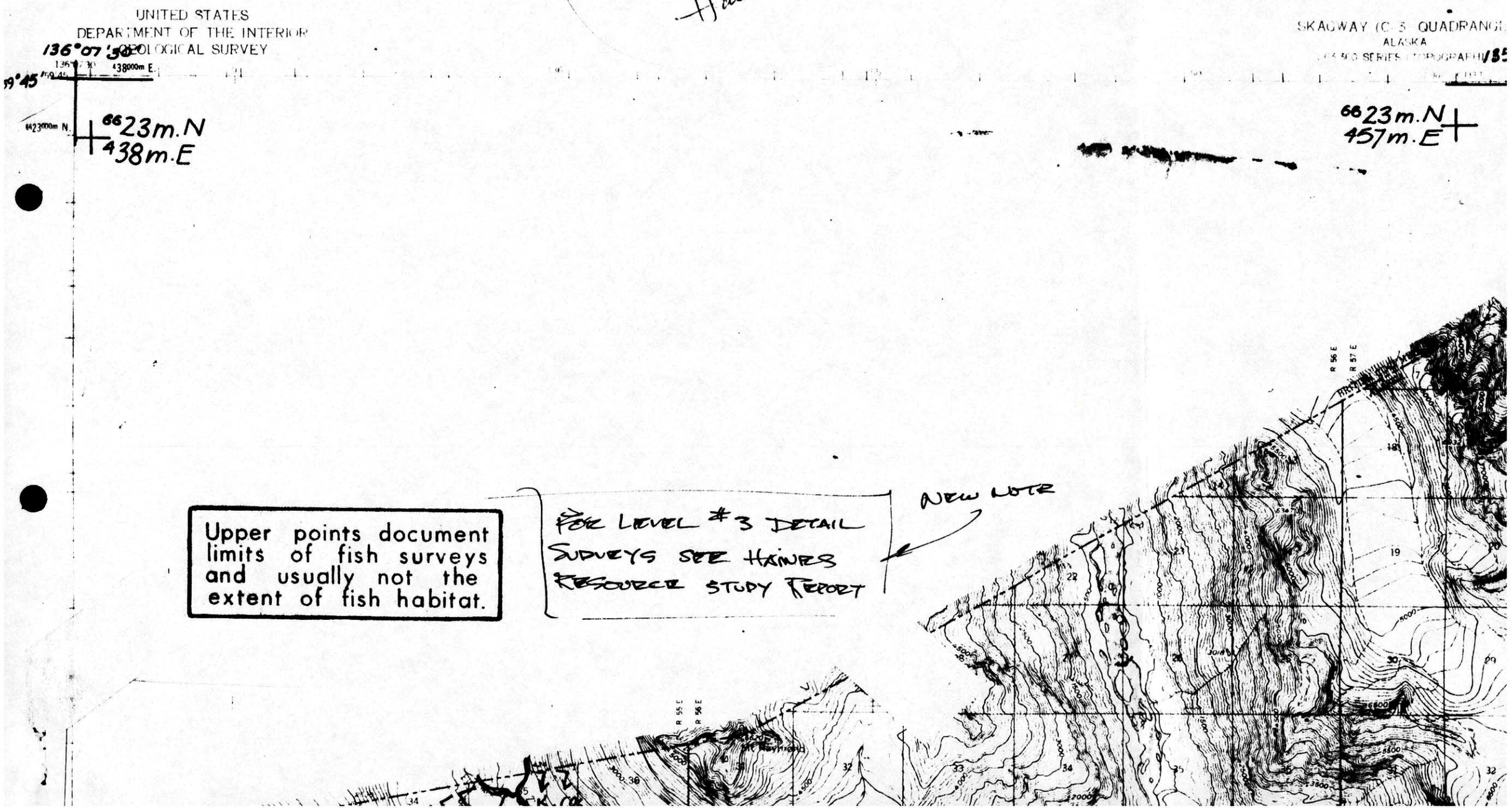

Upper points document limits of fish surveys and usually not the extent of fish habitat.

FOR LEVEL #3 DETAIL SURVEYS SEE HAINES RESOURCE STUDY REPORT

NEW NOTE