State of Alaska
Department of Fish and Game
Nomination for Waters
Important to Anadromous Species

1984
Year of Revision
84-504

Approved

Richard Reed 10/2/84
Regional Supervisor Date

Drafted

Name of Waterway various

AWC# of Waterway various

AWC Volume & Number Southeast

USGS Quad Skagway B-4

Addition X
Deletion

Correction
Change

Change to
X Atlas
Catalog alphabetical listing only
Both

Species	Date(s) Observed	Spawning	Rearing	Migration

Comments: Provide any clarifying information, including number of fish observed, location of fish survey data, etc.

Names of streams are written next to AWC#

Attach a copy of a map showing location of mouth and upper points of each species, specific stream reaches identified for spawning or rearing, locations of barriers, such as falls. Attach a copy of the fish survey data, if available.

Name of Observer (please print) Janet Elizabeth Hull

Date: 9/28/84 Signature: Janet Elizabeth Hull

Address: Habitat / ADFG - RI
Juneau AK

ALASKA DEPT. OF
FISH & GAME
OCT - 4 1984
HABITAT
REGIONAL OFFICE

ADDED
Jw 12/19/84

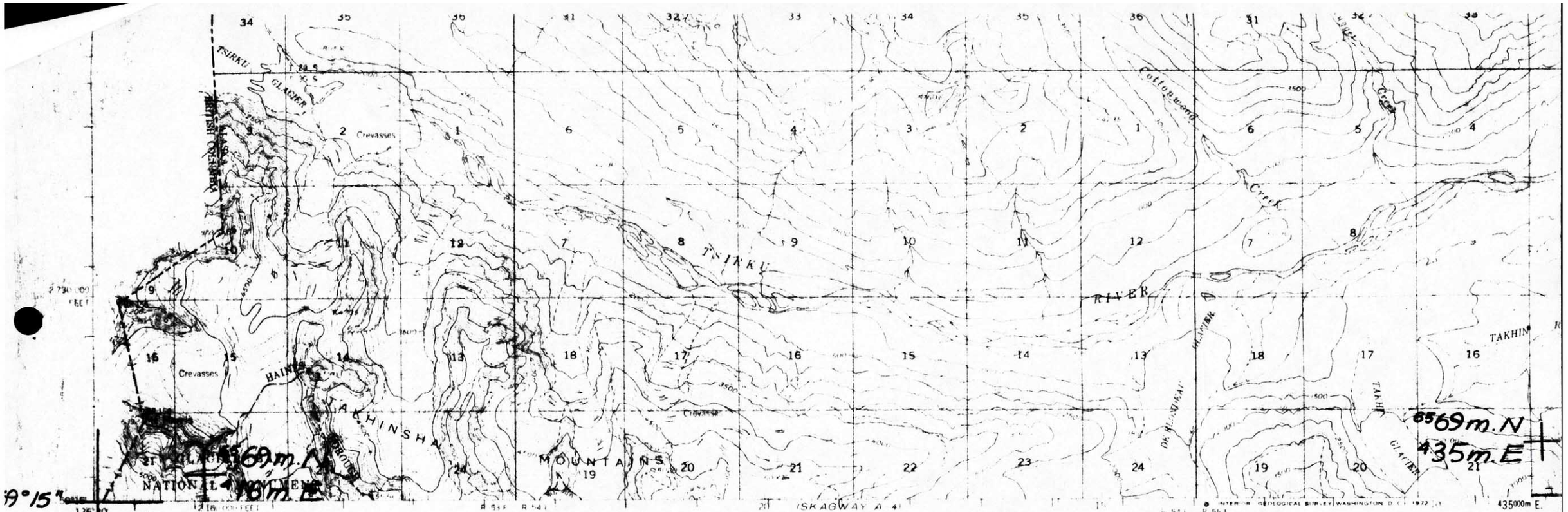

Mapped, edited, and published by the Geological Survey

Control by USGS, USC&GS, International Boundary Commission, and Geodetic Survey of Canada

Topography by photogrammetric methods from aerial photographs taken 1948; field annotated 1954. Map not field checked

Universal Transverse Mercator projection. 1927 North American datum
10,000 foot grid based on Alaska coordinate system, zone 1
1000 meter Universal Transverse Mercator grid ticks, zone 8, shown in blue

Gray land lines represent unsurveyed and unmarked locations predetermined by the State of Alaska, Division of Lands
Folio CR-11, Copper River Meridian

TRUE NORTH
MAGNETIC NORTH
APPROXIMATE MEAN DECLINATION, 1954

CONTOUR INTERVAL 100 FEET

ROAD CLASSIFICATION
Medium duty — Light duty
Unimproved dirt
State Route

ALASKA
QUADRANGLE LOCATION

SKAGWAY (B-4), AL
1954

FOR SALE BY U. S. GEOLOGICAL SURVEY
FAIRBANKS, ALASKA 99701, DENVER, COLORADO 80225, OR WASHINGTON, D. C. 20242
A FOLDER DESCRIBING TOPOGRAPHIC MAPS AND SYMBOLS IS AVAILABLE ON REQUEST

LEGEND

S Sockeye Salmon
K King Salmon
CO Coho Salmon
P Pink Salmon
CH Chum Salmon
SH Steelhead Trout
DV Dolly Varden
AC Arctic Char
SF Shellfish
W Whitefish
C Cutthroat Trout

Subscript
s- Known Spawning
r- Rearing
* m- Migration

*Migration upstream is assumed for stream reaches where anadromous fish occur.

COMP. DRC
DRAWN CB
REVISED DRC
APPROVED ERL
DATE 4/82
FILE NO.

N

SCALE
1" = 1 MILE
1 : 63,360

PROJ. TITLE
ANADROMOUS STREAM CATALOG
ANADROMOUS WATERS ARE LISTED PURSUANT TO AS 16.05.870 (a)

MAP TITLE
SKAGWAY, B-4

STATE OF ALASKA
DEPARTMENT OF FISH AND GAME
habitat protection divisi
JUNEAU, ALASKA

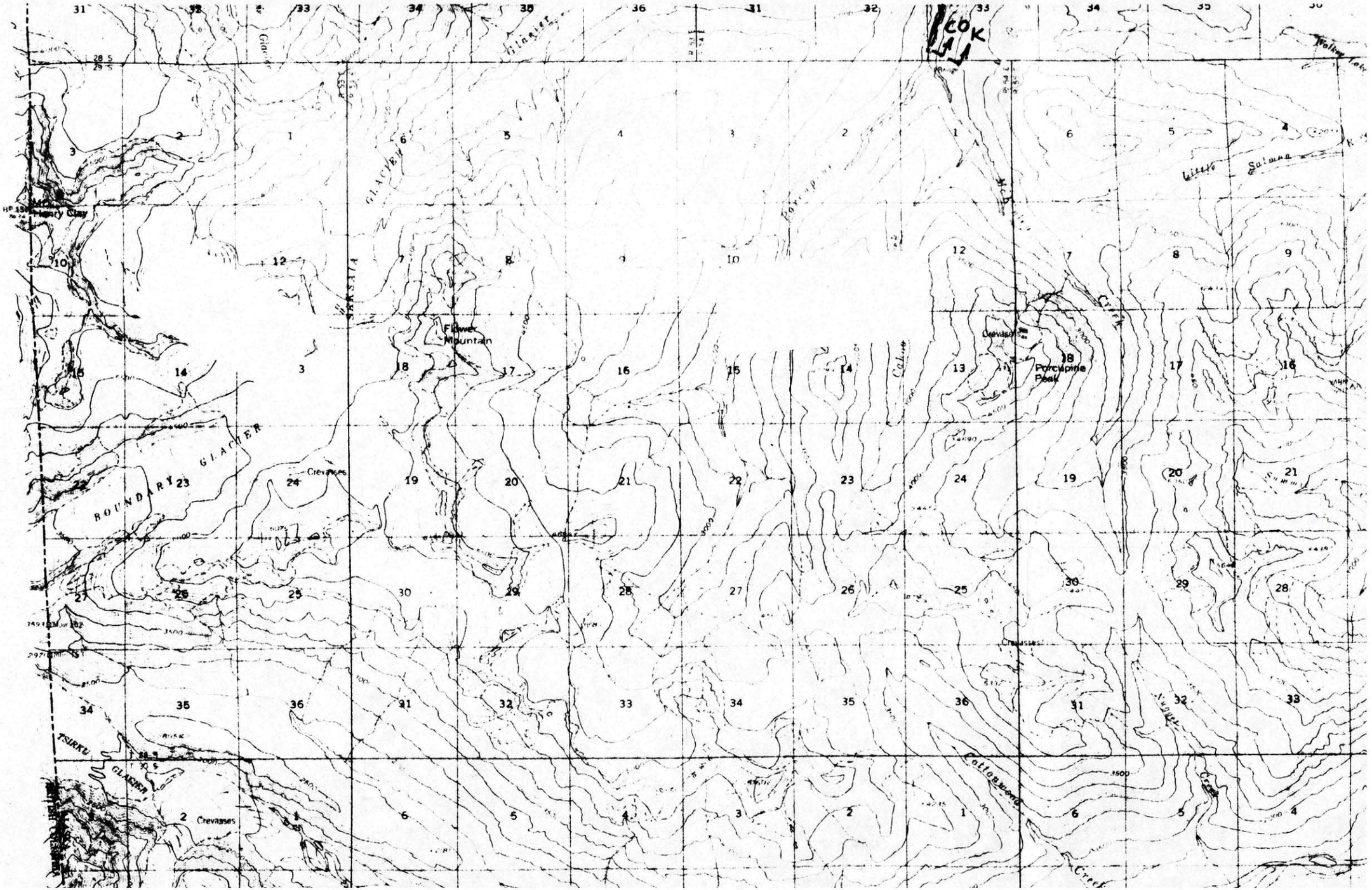

Henry Clay
Flower Mountain
Porcupine Peak
Crevasses
BOUNDARY GLACIER
TSIRKU GLACIER
Little Salmon
Cottonwood Creek

Please [redacted]
Box 431
Haines, Ak. 99827

UNITED STATES
DEPARTMENT OF THE INTERIOR
GEOLOGICAL SURVEY

FINAL

SKAGWAY (B-4) QUADRANGLE
ALASKA
1:63,360 SERIES (TOPOGRAPHIC)

136°07'30"
59°3

65 96 m. N
435 m. E

65 96 m. N
416 m. E

FOR LEVEL #3 DETAIL SURVEYS SEE HAINES RESOURCE STUDY REPORT
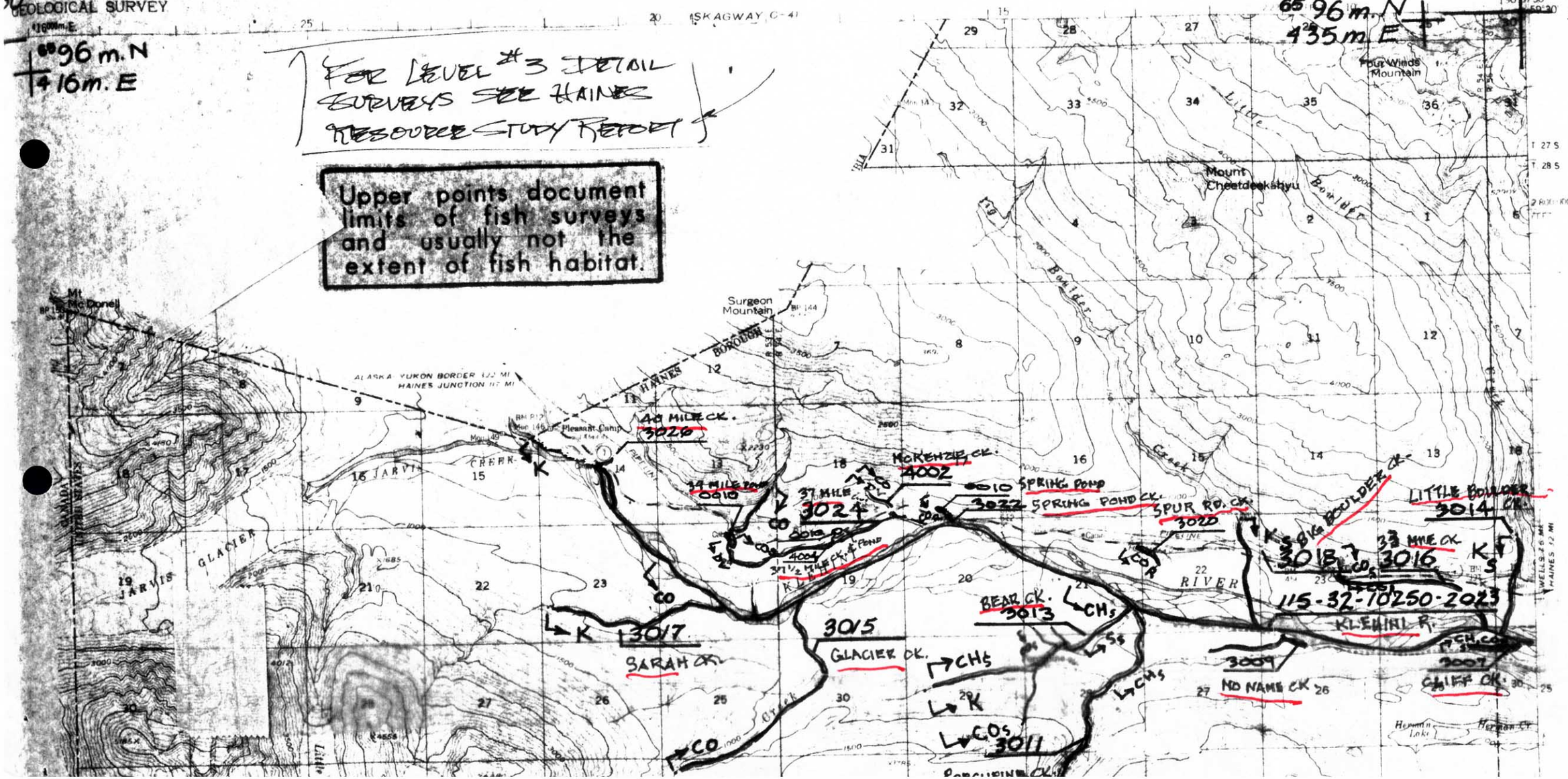
Upper points document limits of fish surveys and usually not the extent of fish habitat.