State of Alaska
Department of Fish and Game
Nomination for Waters
Important to Anadromous Species

1984
Year of Revision
84-495

Approved

Richard Reed 10/2/84
Regional Supervisor Date

Drafted

Name of Waterway Various

AWC# of Waterway various

AWC Volume & Number

USGS Quad Skagway B-2

Addition X
Deletion

Correction
Change

Change to
X
Atlas
Catalog
Both

Species	Date(s) Observed	Spawning	Rearing	Migration

Comments: Provide any clarifying information, including number of fish observed, location of fish survey data, etc.

This is to add local names to alphabetical listing. Names are written next to anadromous waters catalog number.

Attach a copy of a map showing location of mouth and upper points of each species, specific stream reaches identified for spawning or rearing, locations of barriers, such as falls. Attach a copy of the fish survey data, if available.

Name of Observer (please print) Janet Hall

Date: 9/29/84 Signature: Janet Hall

Address: Habitat /ADFG - RI
Juneau

ALASKA DEPT. OF
FISH & GAME
OCT - 4 1984
HABITAT
REGIONAL OFFICE

ADDED ew
12/84

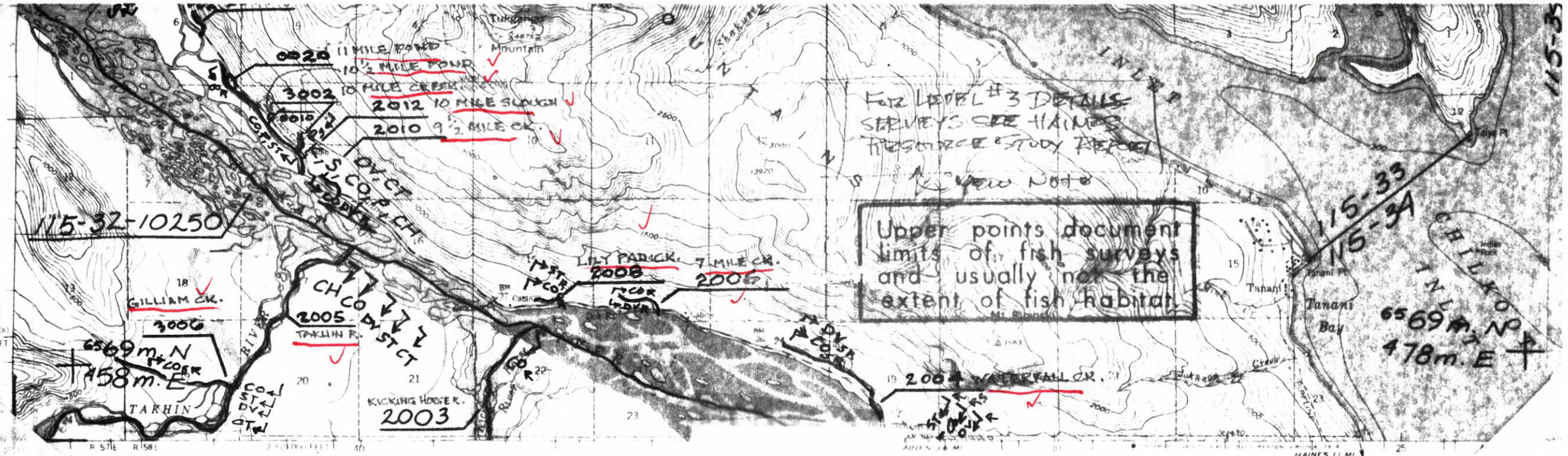

...ited, and published by the Geological Survey
USC&GS and Geodetic Survey of Canada
...ammetric methods from aerial photographs
...d 1954. Map not field checked
...piled from USC&GS
Ch... ...ormation is not intended
for na...

Universal ... ...ercator projection, 1927 North American datum
10,000-foot g... ...ed on Alaska coordinate system, zone 1
1000-meter Universal Transverse Mercator grid ticks
zone 8, shown in blue

Gray land lines represent unsurveyed and unmarked locations predetermined by the State of Alaska, Division of Lands Folio CR-11, Copper River Meridian

Swamps, as portrayed, indicate only the wetter areas, usually of low relief, as interpreted from aerial photographs

TRUE NORTH
MAGNETIC NORTH
APPROXIMATE MEAN DECLINATION 1954

CONTOUR INTERVAL 100 FEET
NATIONAL GEODETIC VERTICAL DATUM OF 1929
DEPTH CURVES IN FEET—DATUM IS MEAN LOWER LOW WATER
SHORELINE SHOWN REPRESENTS THE APPROXIMATE LINE OF MEAN HIGH WATER
THE MEAN RANGE OF TIDE IS APPROXIMATELY 34 FT.

FOR SALE BY U.S. GEOLOGICAL SURVEY
FAIRBANKS, ALASKA 99701, DENVER, COLORADO 80225, OR RESTON, VIRGINIA 22092
A FOLDER DESCRIBING TOPOGRAPHIC MAPS AND SYMBOLS IS AVAILABLE ON REQUEST

QUADRANGLE LOCATION

ROAD CLASS
Medium duty
Unimproved dirt
State Route

SKAGWAY (B-2), ALASKA
N5945—W13527.5/15X22.5
1954
LIMITED REVISIONS 1977

LEGEND

Sockeye Salmon
King Salmon
Coho Salmon
Pink Salmon
Chum Salmon
Steelhead Trout
Dolly Varden
Arctic Char
Sheefish
Whitefish
Cutthroat Trout

Subscript
s - Known Spawning
r - Rearing
* m - Migration

*Migration upstream is assumed for stream reaches where anadromous fish occur.

COMP.	DRC
DRAWN	CB
REVISED	DRC
APPROVED	ERL
DATE	4/82
FILE NO.	

N

SCALE
1" = 1 MILE
1 : 63,360

PROJ. TITLE
ANADROMOUS STREAM CATALOG
ANADROMOUS WATERS ARE LISTED PURSUANT TO AS 16.05.870 (a)

MAP TITLE
SKAGWAY B-2

STATE OF ALASKA
DEPARTMENT OF FISH AND GAME
habitat protection divisio
JUNEAU, ALASKA

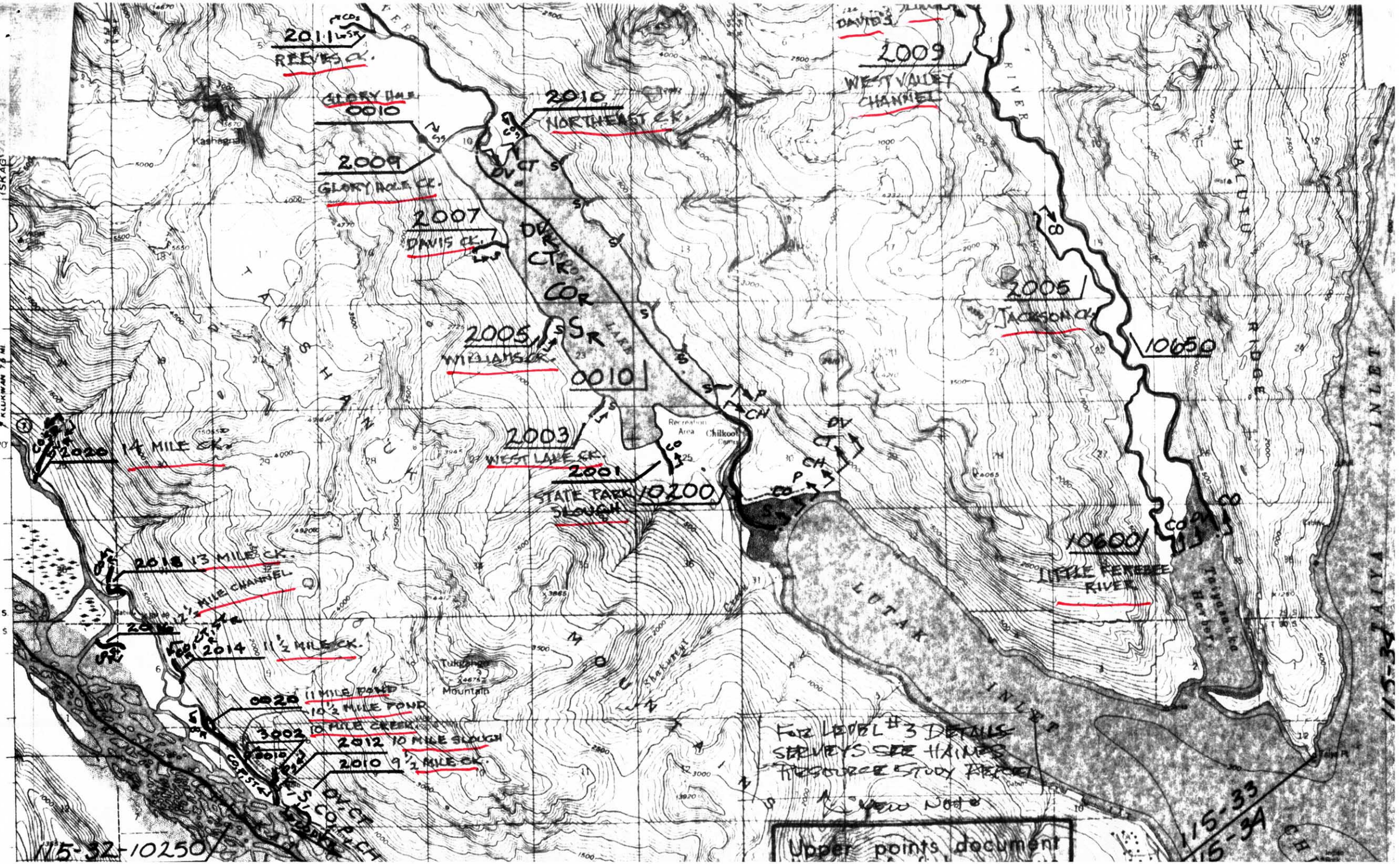
2011 REEVES CK.
GLORY HOLE 0010
2009 GLORY HOLE CK.
2010 NORTHEAST CK.
2007 DAVIS CK.
2005 WILLIAMS CK.
0010
2003 WEST LAKE CK.
2001 STATE PARK SLOUGH
10200
2020 14 MILE CK.
2018 13 MILE CK.
12½ MILE CHANNEL
2014 11½ MILE CK.
0020 11 MILE POND
10½ MILE POND
3002 10 MILE CREEK
2012 10 MILE SLOUGH
2010 9½ MILE CK.
DAVID'S
2009 WEST VALLEY CHANNEL
2005 JACKSON CK.
10650
10600 LITTLE FEREBEE RIVER
Kashagnak
Recreation Area
Chilkoot Camp
Tukgango Mountain
LUTAK INLET
HALUTU RIDGE
TAIYA INLET
Taiyasanka Harbor
HAINES JUNCTION 140 MI
KLUKWAN 7.5 MI
T 29 S.
T 30 S.
115-32-10250
115-33
115-34
FOR LEVEL #3 DETAILS SERVEYS SEE HAINES RESOURCE STUDY REPORT
Upper points document

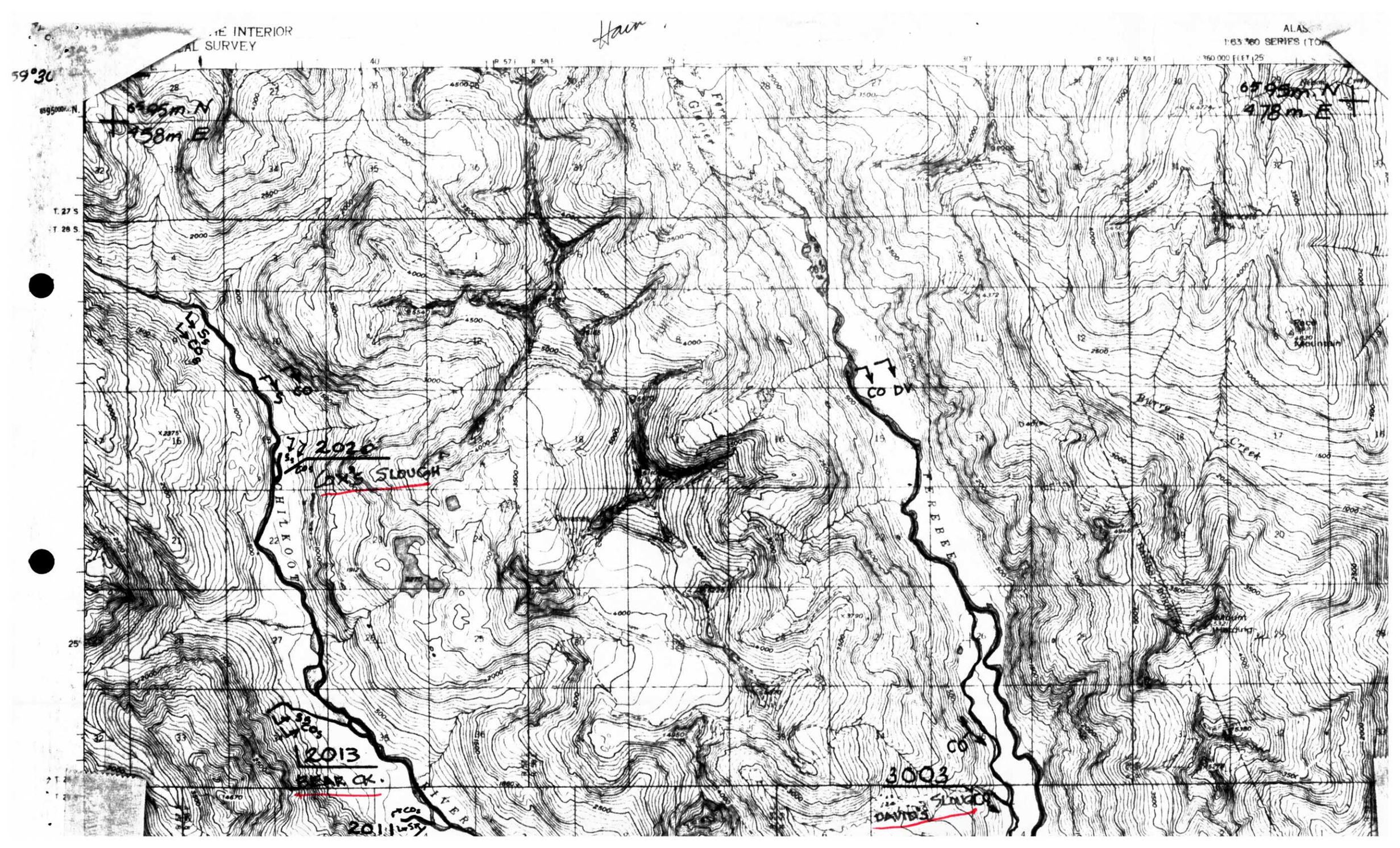

INTERIOR
SURVEY
ALAS
1:63 360 SERIES (TO
59°30
6595m N
458m E
6595m N
478m E
T. 27 S
T. 28 S.
Ferebee Glacier
CO DV
Burro Creek
2020
COX'S SLOUGH
CHILKOOT
FEREBEE
2013
BEAR CK.
2011
3003
DAVID'S SLOUGH
CO