84-482

State of Alaska
Department of Fish and Game
Public Review Nomination for Waters
Important to Anadromous Species

[X] Addition [ ] Deletion

Name of Waterbody (if known): Keku Strait

Location: 109-42-10010 Pt. White Ck
109-42-10010

Anadromous Waters Catalog Volume and Number Southeast

USGS 1:63,360 Quadrangle Sitka A-1 8

or 1:250,000 (if 1:63,360 not available)

Species	Date(s) Observed	Stage(s) (Spawning, Rearing, Migration)
pink	8/2, 8/3, 8/8, 8/17/82	spawning
chum	8/17/82	spawning

Comments: Please provide any clarifying information in addition to identification on Anadromous Waters Catalog Public Review Maps.

Name of Observer (please print) WILLIAM BERGMANN

Date: 12-6-83 Signature: William Bergmann

Address: BOX 667
Petersburg, AK 99833

drafted V84 CP

RReed
Cmy
1/30/84

84-483

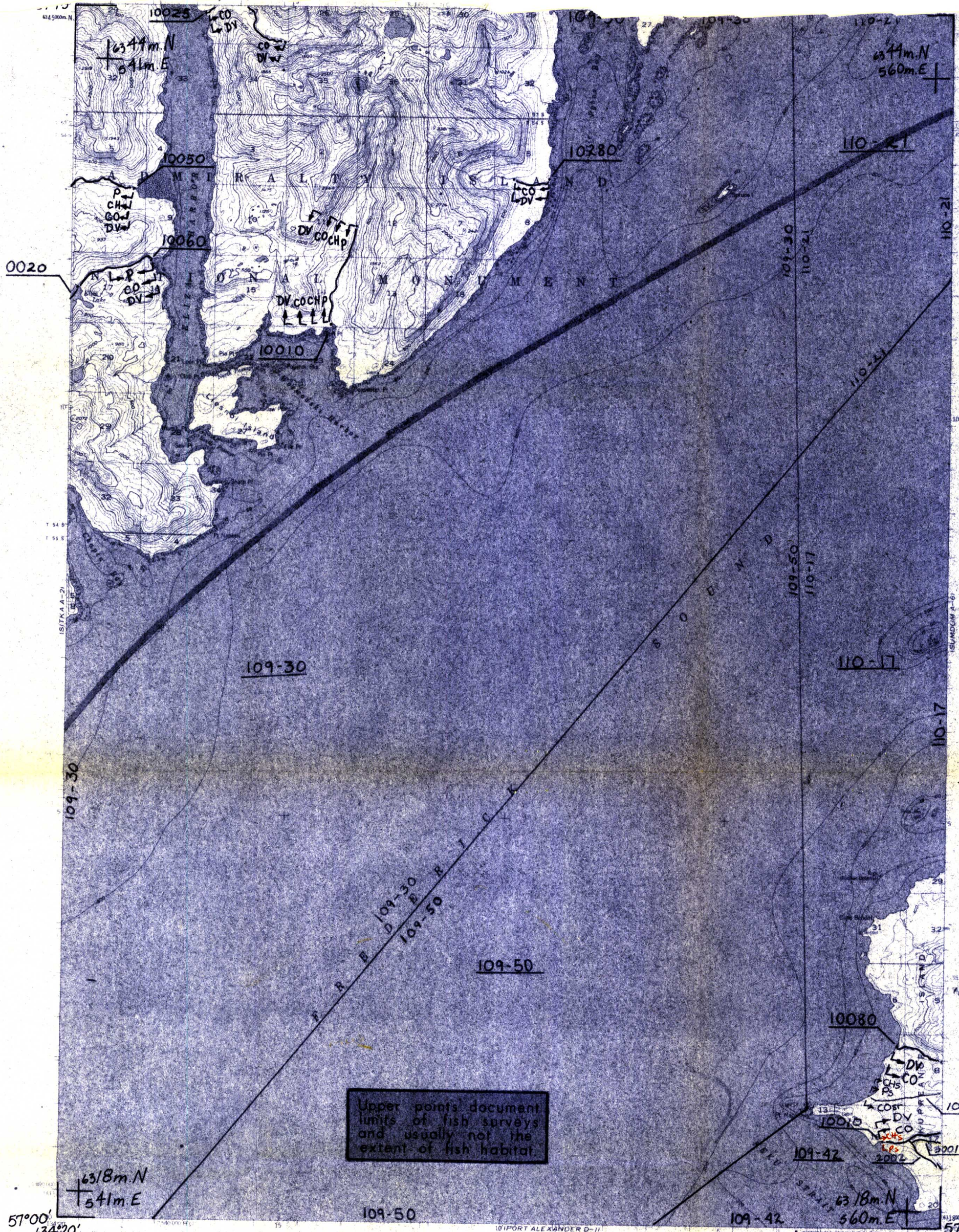

Compiled, edited, and published by the Geological Survey

Control by USGS and USC&GS

Topography by photogrammetric methods from aerial photographs taken 1948. Map not field checked.

Selected hydrographic data compiled from USC&GS Charts 8201, 8218, 8218, 8242 and surveys H 1996 and H 2150. This information is not intended for navigational purposes.

Universal Transverse Mercator projection, 1927 North American datum. 10,000 foot grid based on Alaska coordinate system, zone 1. 1000 meter Universal Transverse Mercator grid ticks, zone 8, shown in blue.

Gray land lines represent unsurveyed and unmarked locations predetermined by the State of Alaska, Division of Lands Folio CR 14, Copper River Meridian.

Entire land area is within the Tongass National Forest.

Lake elevations are unchecked.

There may be private inholdings within the boundaries of the National or State reservations shown on this map.

SCALE 1:63,360

APPROXIMATE MEAN DECLINATION, 1948

CONTOUR INTERVAL 100 FEET
NATIONAL GEODETIC VERTICAL DATUM OF 1929
DEPTH CURVES IN FEET - DATUM IS MEAN LOWER LOW WATER
SHORELINE SHOWN REPRESENTS THE APPROXIMATE LINE OF MEAN HIGH WATER
THE AVERAGE RANGE OF TIDE IS APPROXIMATELY 12 FEET

FOR SALE BY U.S. GEOLOGICAL SURVEY
FAIRBANKS, ALASKA 99701 DENVER, COLORADO 80225 OR RESTON, VIRGINIA 22092
A FOLDER DESCRIBING TOPOGRAPHIC MAPS AND SYMBOLS IS AVAILABLE ON REQUEST

ROAD CLASSIFICATION
No roads or trails in this area

QUADRANGLE LOCATION

SITKA (A-1), ALASKA
N5700—W13400/15X20
1948
MINOR REVISIONS 1978

MAP NO. A-1 OF 8

LEGEND

		Subscript
S	Sockeye Salmon	s - Known Spawning
K	King Salmon	r - Rearing
Co	Coho Salmon	* m - Migration
P	Pink Salmon	
CH	Chum Salmon	
SH	Steelhead Trout	
DV	Dolly Varden	
AC	Arctic Char	
SF	Sheefish	
W	Whitefish	
C	Cutthroat Trout	

*Migration upstream is assumed for stream reaches where anadromous fish occur.

COMP.	DRC
DRAWN	CB
REVISED	DRC
APPROVED	ERL
DATE	4/82
FILE NO.	

N

SCALE 1" = 1 MILE 1 : 63,360

PROJ. TITLE
ANADROMOUS STREAM CATALOG
ANADROMOUS WATERS ARE LISTED PURSUANT TO AS 16.05.870 (a)

MAP TITLE
SITKA, A-1

STATE OF ALASKA
DEPARTMENT OF FISH AND GAME
habitat protection division
JUNEAU, ALASKA

BY	DATE
BB	3/83
REVISIONS	

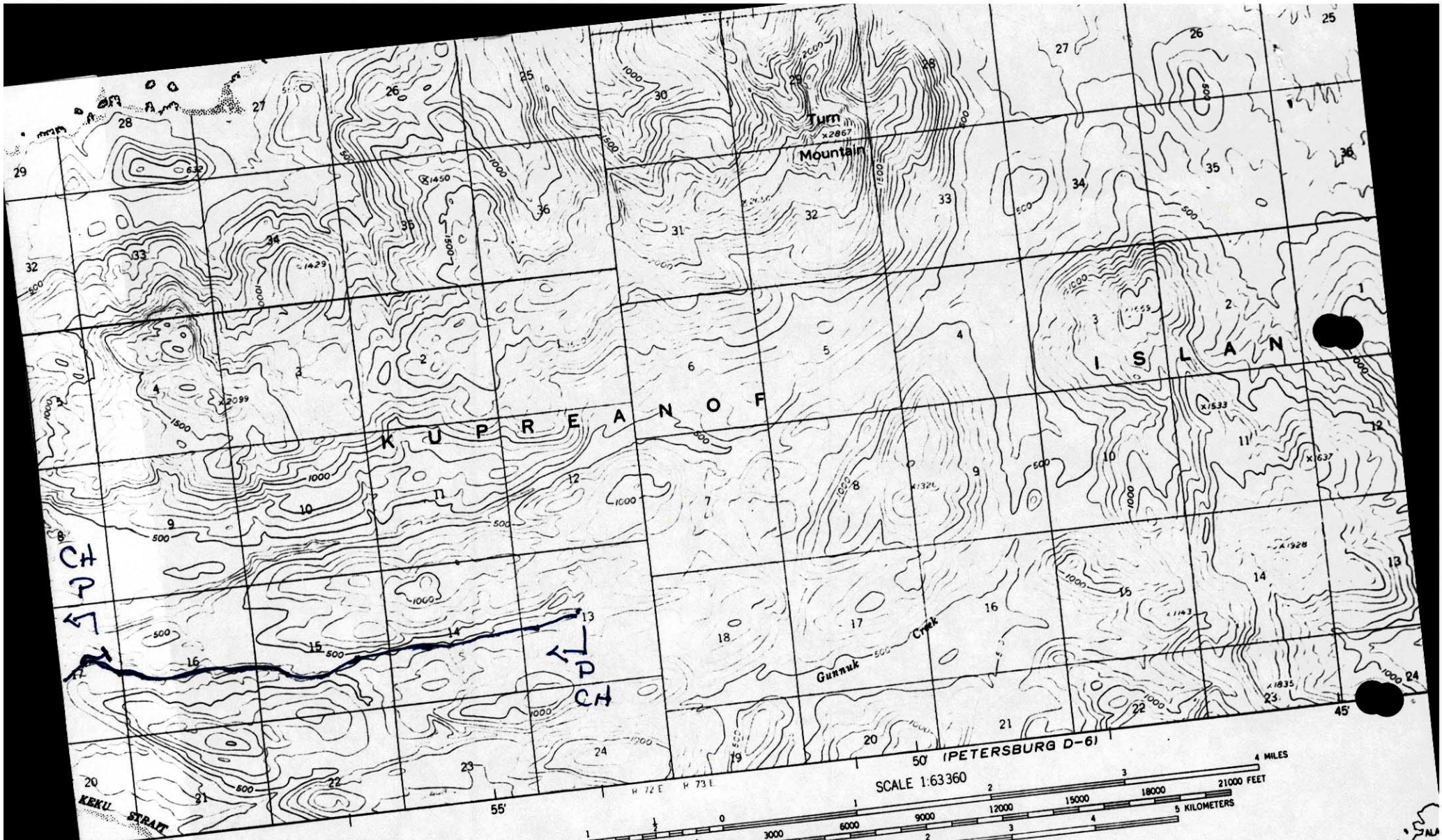

Mapped, edited, and published by the Geological Survey

Control by USGS and USC&GS

Topography by photogrammetric methods from aerial photographs taken 1948. Map not field checked

Selected hydrographic data compiled from USC&GS Chart 8201 (1:217 828 scale) 1956. This information is not intended for navigational purposes

Universal Transverse Mercator projection, 1927 North American datum
10,000-foot grid based on Alaska coordinate system, zone 1
1000-meter Universal Transverse Mercator grid ticks, zone 8, shown in blue

Land lines represent unsurveyed and unmarked locations predetermined by the State of Alaska, Division of Lands, Folio CR-14, Copper River Meridian

Swamps, as portrayed, indicate only the wetter areas, ... as interpreted from aerial photographs

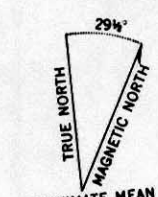

APPROXIMATE MEAN DECLINATION, 1948

CONTOUR INTERVAL 100 FEET
NATIONAL GEODETIC VERTICAL DATUM OF 1929
DEPTH CURVES IN FEET-DATUM IS MEAN LOWER LOW WATER
SHORELINE SHOWN REPRESENTS THE APPROXIMATE LINE OF MEAN HIGH WATER
THE AVERAGE RANGE OF TIDE IS APPROXIMATELY 12 FEET

FOR SALE BY U. S. GEOLOGICAL SURVEY
FAIRBANKS, ALASKA 99701, DENVER, COLORADO 80225, OR RESTON, VIRGINIA 22092
A FOLDER DESCRIBING TOPOGRAPHIC MAPS AND SYMBOLS IS AVAILABLE ON REQUEST

Sumdum A-6