State of Alaska
Department of Fish and Game
Nomination for Waters
Important to Anadromous Fish

1984
Year of Revision

84-476

Anadromous Water Catalog Volume SOUTHEAST AK

USGS Quad PORT ALEXANDER D1

Name of Waterway KADAKE CREEK

Anadromous Water Catalog Number of Waterway

109-42-10300-2010

Change to _____ Atlas

_____ Catalog

X Both

Addition X

Deletion _____

Correction _____

Name addition:

USGS name _____

Local name _____

ALASKA DEPT. OF FISH & GAME

OCT - 4 1984

HABITAT REGIONAL OFFICE

For Office Use

Nomination # _____

Richard Reed — Regional Supervisor — 10/2/84 Date

SPS — 10/30/84

JW — Drafted — 10/84 Date

Species	Date(s) Observed	Spawning	Rearing	Migration
COHO	7/11-15/81		X	

Comments: Provide any clarifying information, including number of fish observed, location of fish survey data, etc.

ADFG contract - habitat inventory. Collected with fry traps.

Attach a copy of a map showing location of mouth and upper points of each species, specific stream reaches identified for spawning or rearing, locations of barriers, such as falls. Attach a copy of the fish survey data, if available.

Name of Observer (please print) R Douglas Perkinson

Date: Aug 28 Signature: R. Douglas Perkinson

Address: Petersburg Ranger District Box 1328
Petersburg AK 99833

Signature of Area Biologist: Donald G. Kelly Area Habitat Biologist

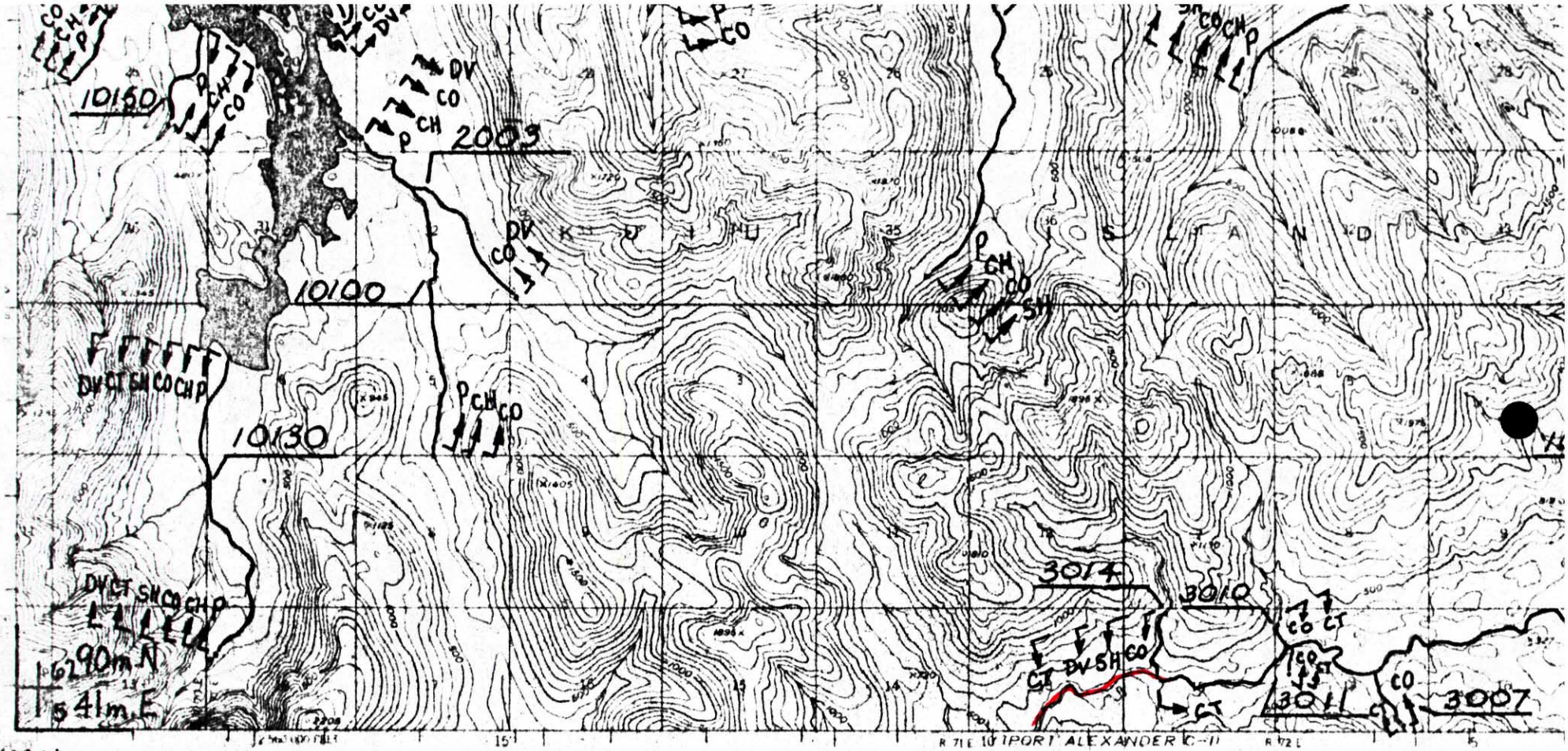

...ed, edited, and published by the Geological Survey
...control by USGS and USC&GS

Topography by photogrammetric methods from aerial photographs taken 1948. Map not field checked.

Selected hydrographic data compiled from USC&GS ... (1957) and 8214 (1951) ... survey H-2150. This information is not intended for navigational purposes.

Universal Transverse Mercator projection, 1927 North American datum. 10,000-foot grid based on Alaska coordinate system, zone 1. 1000-meter Universal Transverse Mercator grid ticks, zone 1, shown in blue.

Land lines represent unsurveyed and unmarked locations as determined by the State of Alaska, Division of Lands, Copper River Meridian.

Dotted land area is within the Tongass National Forest.

TRUE NORTH
MAGNETIC NORTH
APPROXIMATE MEAN DECLINATION, 1948

SCALE 1:63360

CONTOUR INTERVAL 100 FEET
DASHED LINES REPRESENT 50-FOOT CONTOURS
NATIONAL GEODETIC VERTICAL DATUM OF 1929
DEPTH CURVES IN FEET - DATUM IS MEAN LOWER LOW WATER
SHORELINE SHOWN REPRESENTS THE APPROXIMATE LINE OF MEAN HIGH WATER
THE MEAN RANGE OF TIDE IS APPROXIMATELY 12 FEET

ALASKA
QUADRANGLE LOCATION

FOR SALE BY U. S. GEOLOGICAL SURVEY
FAIRBANKS, ALASKA 99701, DENVER, COLORADO 80225, OR RESTON, VIRGINIA 22092
A FOLDER DESCRIBING TOPOGRAPHIC MAPS AND SYMBOLS IS AVAILABLE ON REQUEST

LEGEND

...Salmon
...almon
...Salmon
...almon
...Salmon
...ead Trout
...rden

Subscript
s - Known Spawning
r - Rearing
m - Migration

• Migration upstream ...

COMP. ORC
DRAWN CB
REVISED ORC
APPROVED ERL

N

PROJ. TITLE

ANADROMOUS STREAM CATALOG

ANADROMOUS WATERS ARE LISTED PURSUANT TO AS 16.05.870 (a)

MAP TITLE

FINAL

109-42-10300-2010

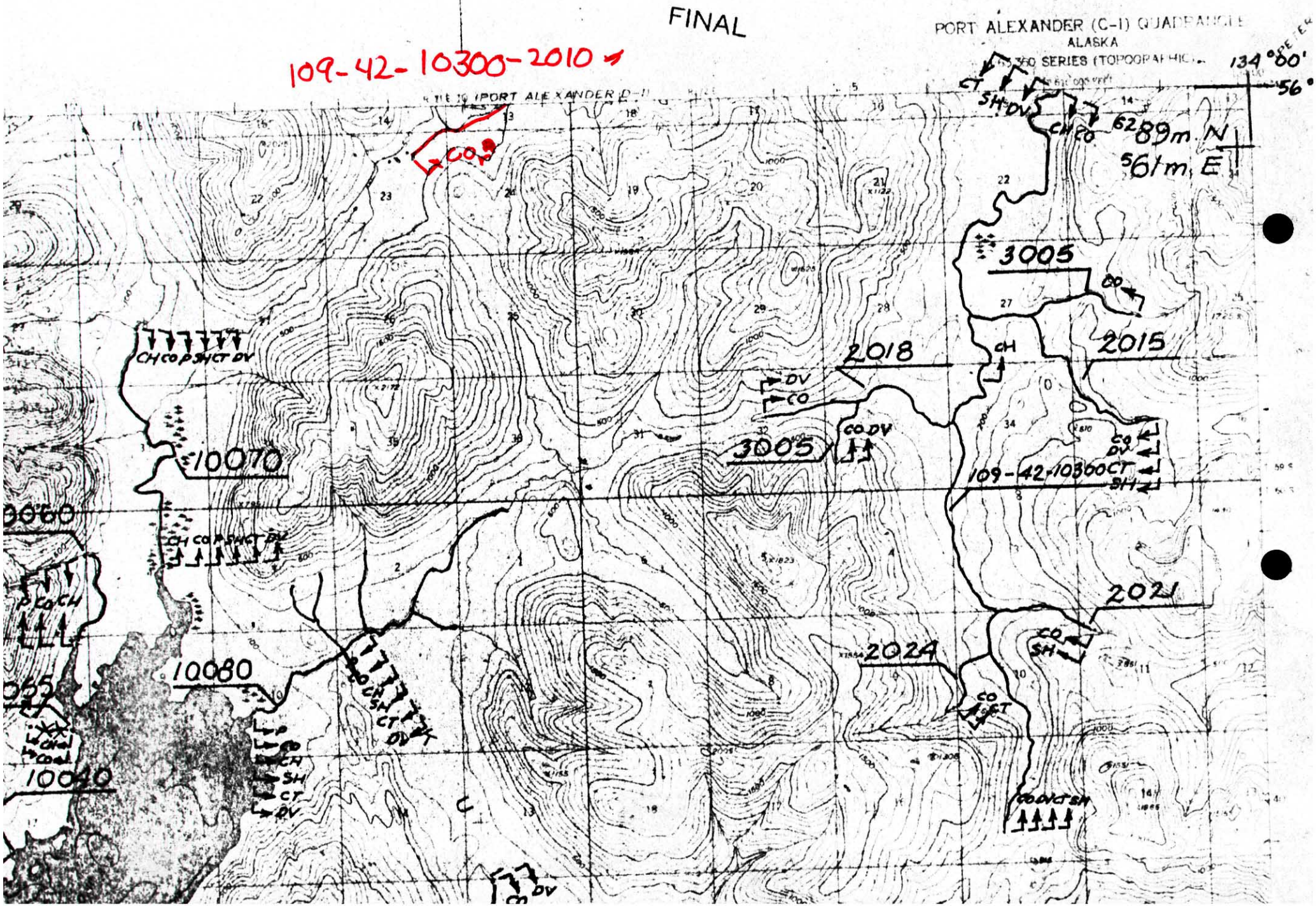

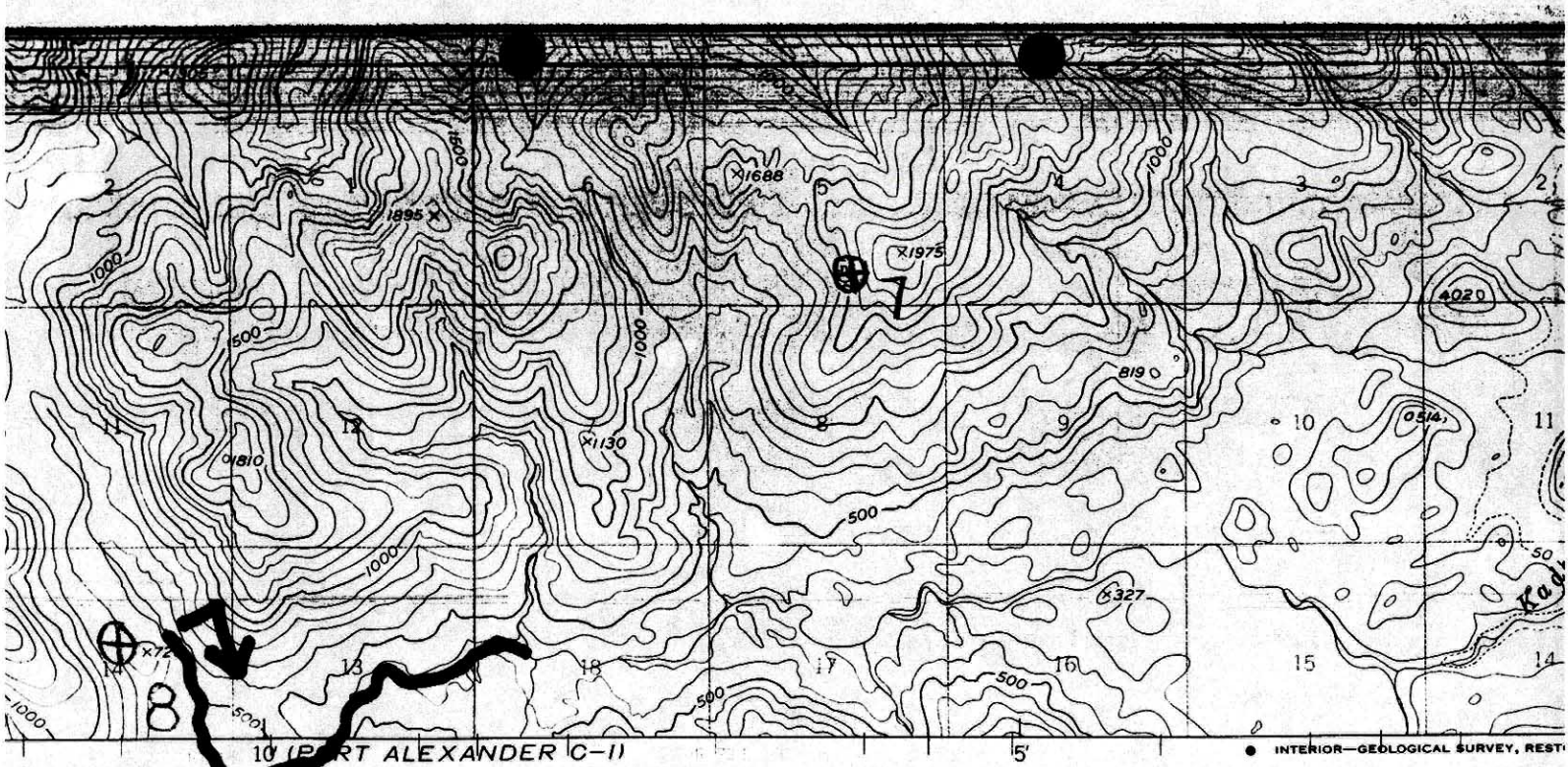

SCALE 1:63360

4 MILES

21000 FEET

5 KILOMETERS

CONTOUR INTERVAL 100 FEET
DASHED LINES REPRESENT 50-FOOT CONTOURS
NATIONAL GEODETIC VERTICAL DATUM OF 1929
DEPTH CURVES IN FEET-DATUM IS MEAN LOWER LOW WATER
SHORELINE SHOWN REPRESENTS THE APPROXIMATE LINE OF MEAN HIGH WATER
THE MEAN RANGE OF TIDE IS APPROXIMATELY 12 FEET

QUADRANGLE LOCATION

FOR SALE BY U. S. GEOLOGICAL SURVEY
A 99701, DENVER, COLORADO 80225, OR RESTON, VIRGINIA 22092
BING TOPOGRAPHIC MAPS AND SYMBOLS IS AVAILABLE ON REQUEST

PORT ALEXANDER
N5645—W13400

1948
MINOR REVISIONS