State of Alaska
Department of Fish and Game
Nomination for Waters
Important to Anadromous Fish

Year of Revision

84-404

Anadromous Water Catalog Volume S.E. Alaska

USGS Quad Petersburg C-6, C-5

Name of Waterway Irish-Keku Cr.

Anadromous Water Catalog Number of Waterway

105-32-10120

Change to ✓ Atlas

~~✓~~ Catalog

Both

Addition Addition

Deletion

Correction Correction

Name addition:

USGS name Same

Local name

OK

For Office Use

Nomination #

Richard Reed 9/21/84
Regional Supervisor Date

STS 10/30/84

Jew 10/84
Drafted Date

Species	Date(s) Observed	Spawning	Rearing	Migration
Coho	1978-1984	✓	✓	✓
Add { Dolly Varden	during fish-	✓	✓	✓
Cutthroat	pass research	✓	✓	✓
Pink + Chum	work.	✓	✓	✓

Comments: Provide any clarifying information, including number of fish observed, location of fish survey data, etc.

Fish ladder construction in 1984 has changed up limits of anadromous fish usage. These limit will again change in 1985-86 with construction of another fish pass in upper Keku. Also anadromous CT + DV are indigenous to this system.

Attach a copy of a map showing location of mouth and upper points of each species, specific stream reaches identified for spawning or rearing, locations of barriers, such as falls. Attach a copy of the fish survey data, if available.

Name of Observer (please print) Bob Zorich

Date: Signature: Bob Zorich

Address: ADF+G FRED Div.
Petersburg.

Signature of Area Biologist: Donald G. Kelly

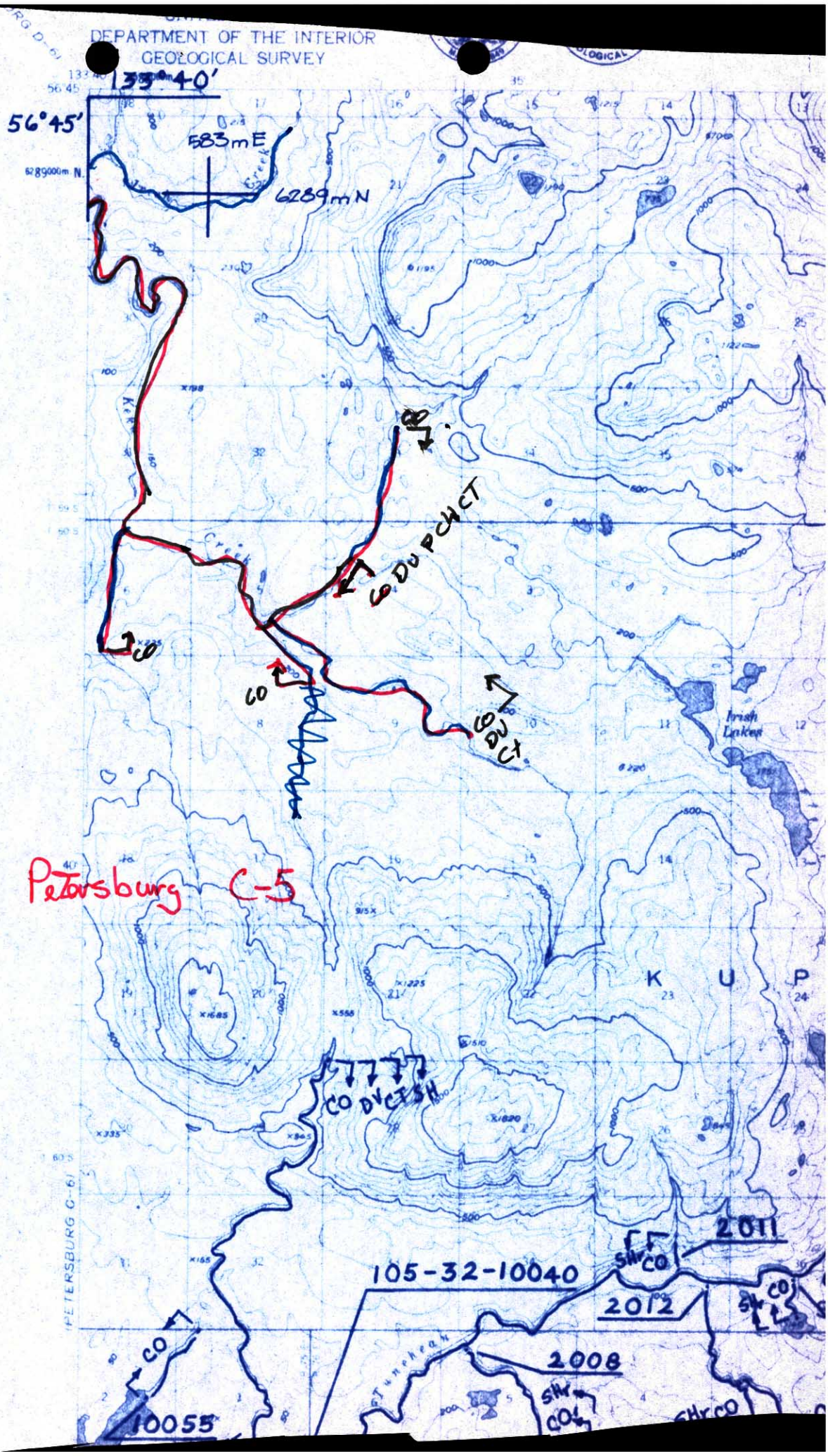
DEPARTMENT OF THE INTERIOR
GEOLOGICAL SURVEY
133°40'
56°45'
583mE
6289mN
6289000m N.
CO DU PCHCT
CO
CO
CO DV CT
Irish Lakes
Petersburg C-5
K U P
CO DV CT SH
PETERSBURG C-6
105-32-10040
2011
SHr CO
2012
2008
SHr CO
SHr CO
10055
Tunehean



F63 360 SERIES (TOPOGRAPHIC)
13340'
56°4
5-32
DV
CT
CH
P
CO
see map B-6
for new addition
10280
10120
High Island
CO
CH
P
CO
10290
6287mN
580mE
2004
SH
CO
P
CH
CH
SH
CO
P
CO
SH
10300
The Summit
Petersburg C-6
Summit Island
CH
P
10320
P
CO
P
CO
10060
S L A N D
CO
CO
10400
CO
CH
Eagle Island
PETERSBURG C-5

State of Alaska
Department of Fish and Game
Nomination for Waters
Important to Anadromous Fish

Year of Revision

Anadromous Water Catalog Volume S.E. Alaska

USGS Quad Petersburg C-6, C-5

Name of Waterway Irish-KeKu Cr.

Anadromous Water Catalog Number of Waterway

105-32-10120

Change to ✓ Atlas

Catalog

Both

Addition Addition

Deletion

Correction Correction

Name addition:

USGS name Same

Local name

For Office Use

Nomination #

Richard Reed — Regional Supervisor — 9/21/84 Date

SJS — 10/30/84

Jew — Drafted — 10/84 Date

Species	Date(s) Observed	Spawning	Rearing	Migration
Coho	1978-1984	✓	✓	✓
Add { Dolly Varden	during fish-	✓	✓	✓
Add { Cutthroat	pass research	✓	✓	✓
Pink + Chum	work.	✓	✓	✓

Comments: Provide any clarifying information, including number of fish observed, location of fish survey data, etc.

Fish ladder construction in 1984 has changed up limits of anadromous fish usage. These limit will again change in 1985-86 with construction of another fish pass in upper KeKu. Also anadromous CT + DV are indigenous to this system.

Attach a copy of a map showing location of mouth and upper points of each species, specific stream reaches identified for spawning or rearing, locations of barriers, such as falls. Attach a copy of the fish survey data, if available.

Name of Observer (please print) Bob Zorich

Date: Signature: Bob Zorich

Address: ADF+G FRED Div.
Petersburg.

Signature of Area Biologist:

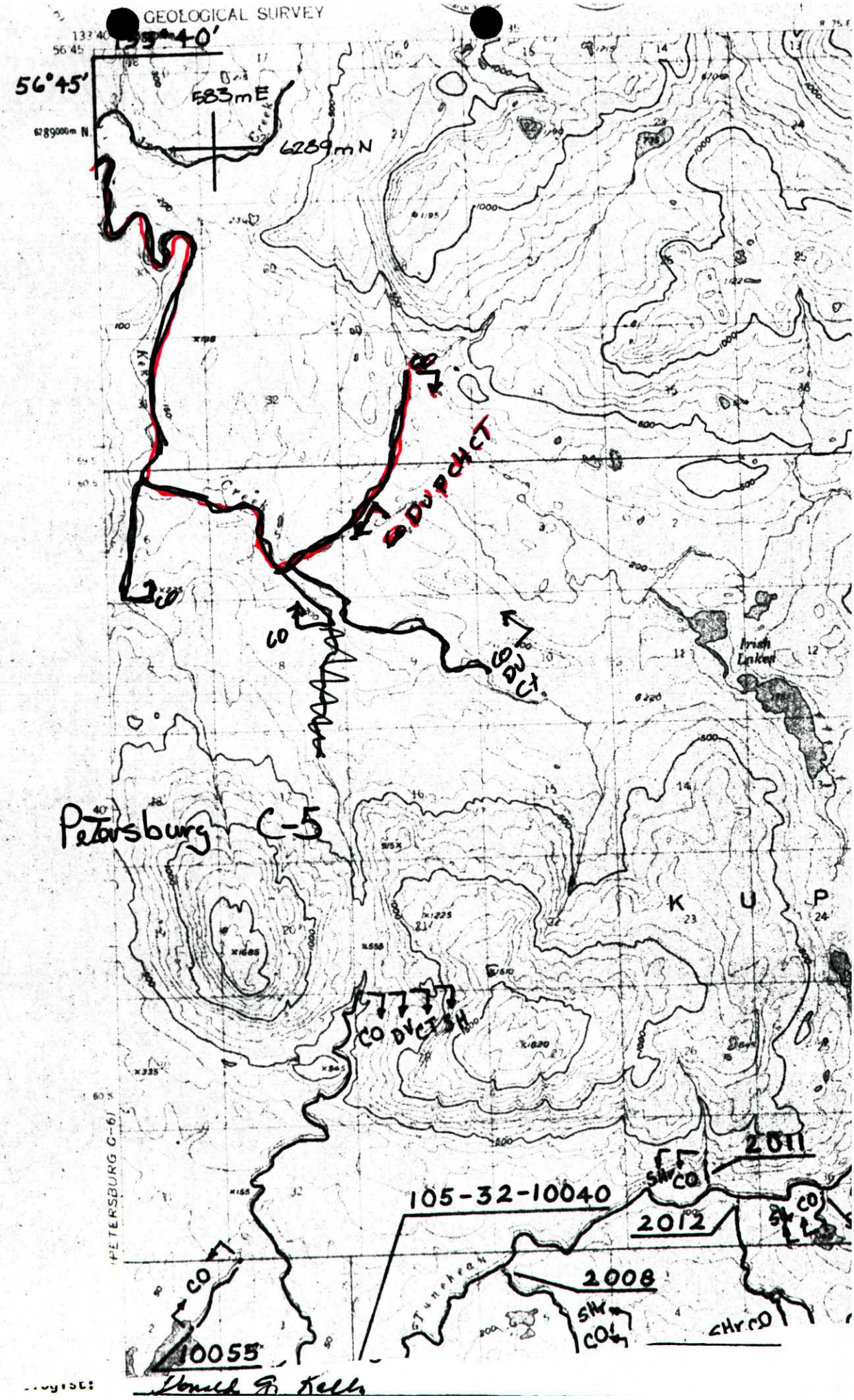

Geologist: Donald G. Kelly

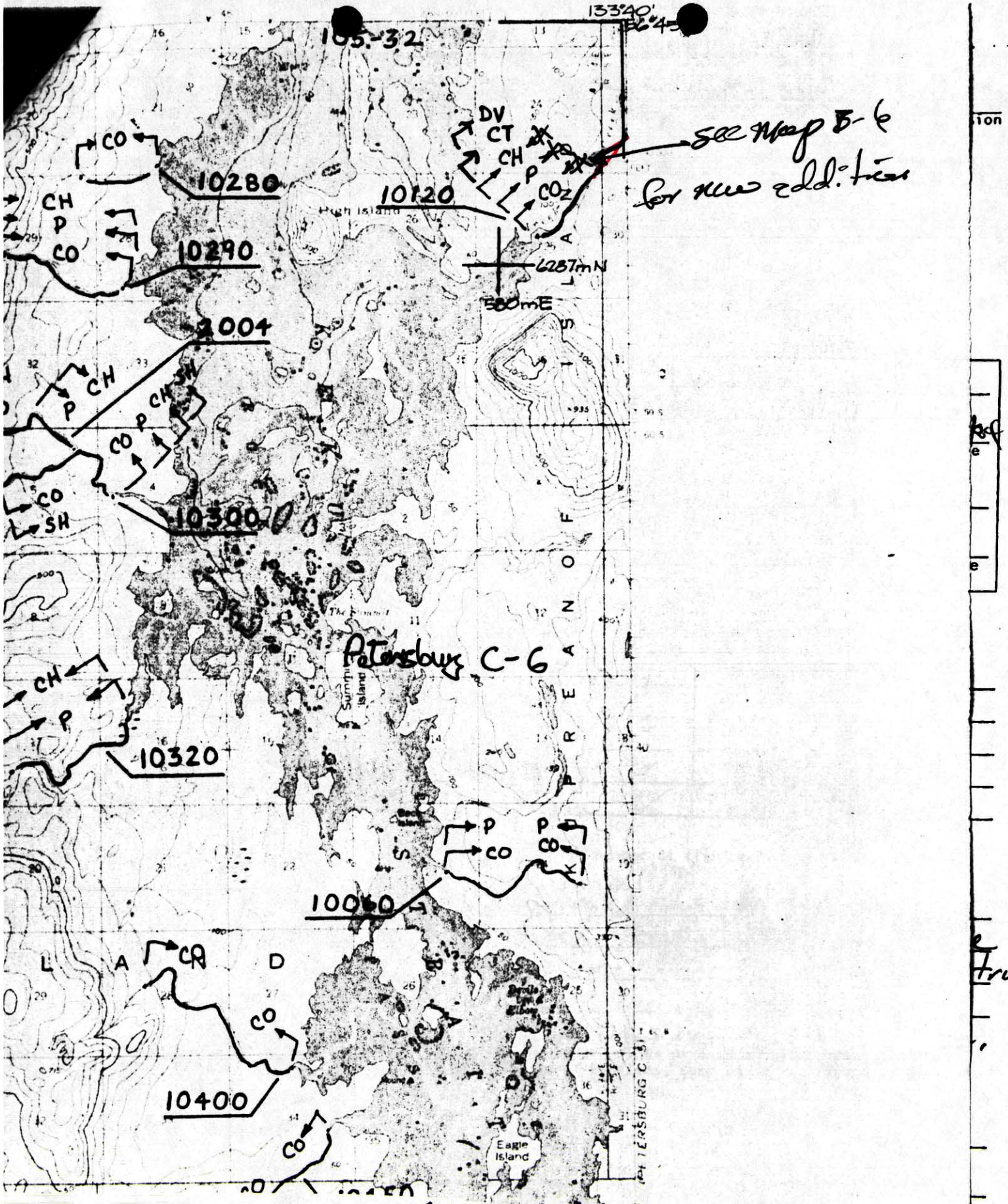

Address: ADF&G FKED DIV.
Petersburg.

Signature of Area Biologist: