State of Alaska
Department of Fish and Game
Public Review Nomination for Waters
Important to Anadromous Species

84-309

✓ Addition ____ Deletion

Name of Waterbody (if known): 114-60-10950

Location:

Anadromous Waters Catalog Volume and Number Southeast

USGS 1:63,360 Quadrangle Fairweather B-1 12

or 1:250,000 (if 1:63,360 not available) _____

Species	Date(s) Observed	Stage(s) (Spawning, Rearing, Migration)
COHO	7/30/66	Rearing

Comments: Please provide any clarifying information. Also, please include a map of the area identifying the stream reach. This can be a copy of the map from the Anadromous Waters Atlas.

Drafted
Jew 1/84

Name of Observer (please print) C Larson A Hayes
historical files

Date: 12/23/83 Signature: _____

Address: Joseph J Munn
Comm Fish Juneau

R. Reed
cmy
1/6/84

State of Alaska
Department of Fish and Game
Public Review Nomination for Waters
Important to Anadromous Species

✓ Addition ____ Deletion

Name of Waterbody (if known): 114-60-10990

Location:

Anadromous Waters Catalog Volume and Number Southeast

USGS 1:63,360 Quadrangle Fairweather B-1

or 1:250,000 (if 1:63,360 not available) _____

Species	Date(s) Observed	Stage(s) (Spawning, Rearing, Migration)
~~Dilly Varden~~	~~7/27/66~~	~~Rearing~~
Coho	7/27/66	Rearing

Comments: Please provide any clarifying information. Also, please include a map of the area identifying the stream reach. This can be a copy of the map from the Anadromous Waters Atlas.

S.E of Dundas River

add CO. No documentation that DV are anadromous.

Drafted 1/84

Name of Observer (please print) C. Larsen, A Hayes historical files

Date: 12/23/83 Signature: Joseph J. Mini

Address: Comm Fish
Juneau

Cmy 1/16/84



2004
0010
White Gap Mountain
CO P CH S DV
10800
95
96
99
0010
10480
114-60
114-21
114-21
114-21
IMT. FAIRWEATHER B-21
NORTH INTAN PASS
Upper points document limits of fish surveys and usually not the extent of fish habitat
423 mE
6458 mN
2 360 000 FEET
2 180 000 FEET
58° 15'
136°20'
15'
10'
Mapped, edited, and published by the Geological Survey
Control by USGS, USC&GS, and International Boundary Commission
Topography by photogrammetric methods from aerial photographs taken 1948. Map not field checked
Selected hydrographic data compiled from USC&GS Charts
NORTH
NORTH

State of Alaska
Department of Fish and Game
Public Review Nomination for Waters
Important to Anadromous Species

✓ Addition ____ Deletion

Name of Waterbody (if known): 114-60-10960

Location:

Anadromous Waters Catalog Volume and Number Southeast

USGS 1:63,360 Quadrangle Fairweather . B-1

or 1:250,000 (if 1:63,360 not available) ____

Species	Date(s) Observed	Stage(s) (Spawning, Rearing, Migration)
Coho	7/30/66	Rearing

Comments: Please provide any clarifying information. Also, please include a map of the area identifying the stream reach. This can be a copy of the map from the Anadromous Waters Atlas.

East of Dundas River

Drafted 1/84

Name of Observer (please print) C. Larson A. Hayes historical files

Date: 12/23/83 Signature: Joseph J. Mun

Address: Comm Fish
Juneau

cmy Reed 11/16/84



Mapped, edited, and published by the Geological Survey

Control by USGS, USC&GS, and International Boundary Commission

Topography by photogrammetric methods from aerial photographs taken 1948. Map not field checked

Selected hydrographic data compiled from USC&GS Charts



Mapped, edited, and published by the Geological Survey

Control by USGS, USC&GS, and International Boundary Commission

Topography by photogrammetric methods from aerial photographs taken 1948. Map not field checked

Selected hydrographic data compiled from USC&GS Charts