Department of Fish and Game
Public Review Nomination for Waters
Important to Anadromous Species

Barrier

84-282

___ Addition ✓ Deletion

X Mapping correction

Name of Waterbody (if known): _____

Location:

Anadromous Waters Catalog Volume and Number S.E. AK 101-90-90

USGS 1:63,360 Quadrangle ~~Craig~~ Ketchikan C-6

or 1:250,000 (if 1:63,360 not available) _____

Species	Date(s) Observed	Stage(s) (Spawning, Rearing, Migration)
	7/29/84	
Shorten ~~Add~~ stream # ~~6~~ 101-90-~~1088~~ 10890		

Comments: Please provide any clarifying information. Also, please include a map of the area identifying the stream reach. This can be a copy of the map from the Anadromous Waters Atlas.

(6 m. high with 30% gradient)

Two falls are present within 50 m. of the ITZ. The first falls at the immediate edge of the ITZ is a barrier to all species except perhaps a dedicated coho ~~[illegible]~~ at high tide. The second falls 50 m. beyond the first however is a definite 5 meter barrier. It would appear that the stream has little anadromous potential. The survey was done at high tide so any ITZ ASA could not be examined. Only a trace of ASA was between the two falls, IF a coho did negotiate the first falls.

Drafted Jew 10/84

Name of Observer (please print) Craig Burns

Date: 9/17/84 Signature: Donald G. Kelly AREA HABITAT BIO.

9/2

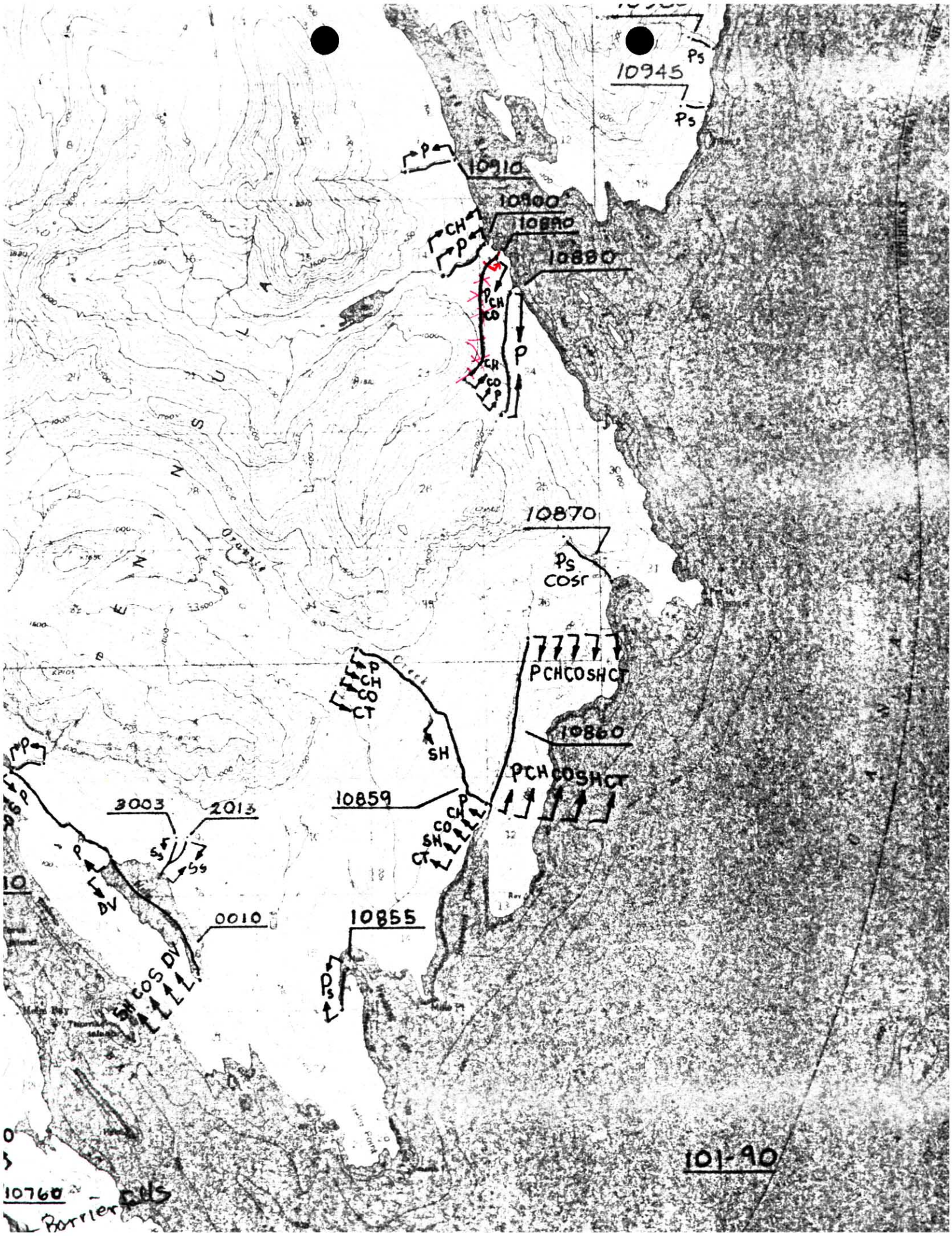
10945
Ps
Ps
P
10910
10900
CH
P
10890
10880
P
CH
CO
P
CH
CO
P
10870
Ps
COSr
PCHCOSHCT
P
CH
CO
CT
SH
10860
PCHCOSHCT
10859
P
CH
CO
SH
CT
3003
2013
Ss
Ss
P
DV
0010
10855
Ps
SH COS DV
101-90
10760
Barrier Cls

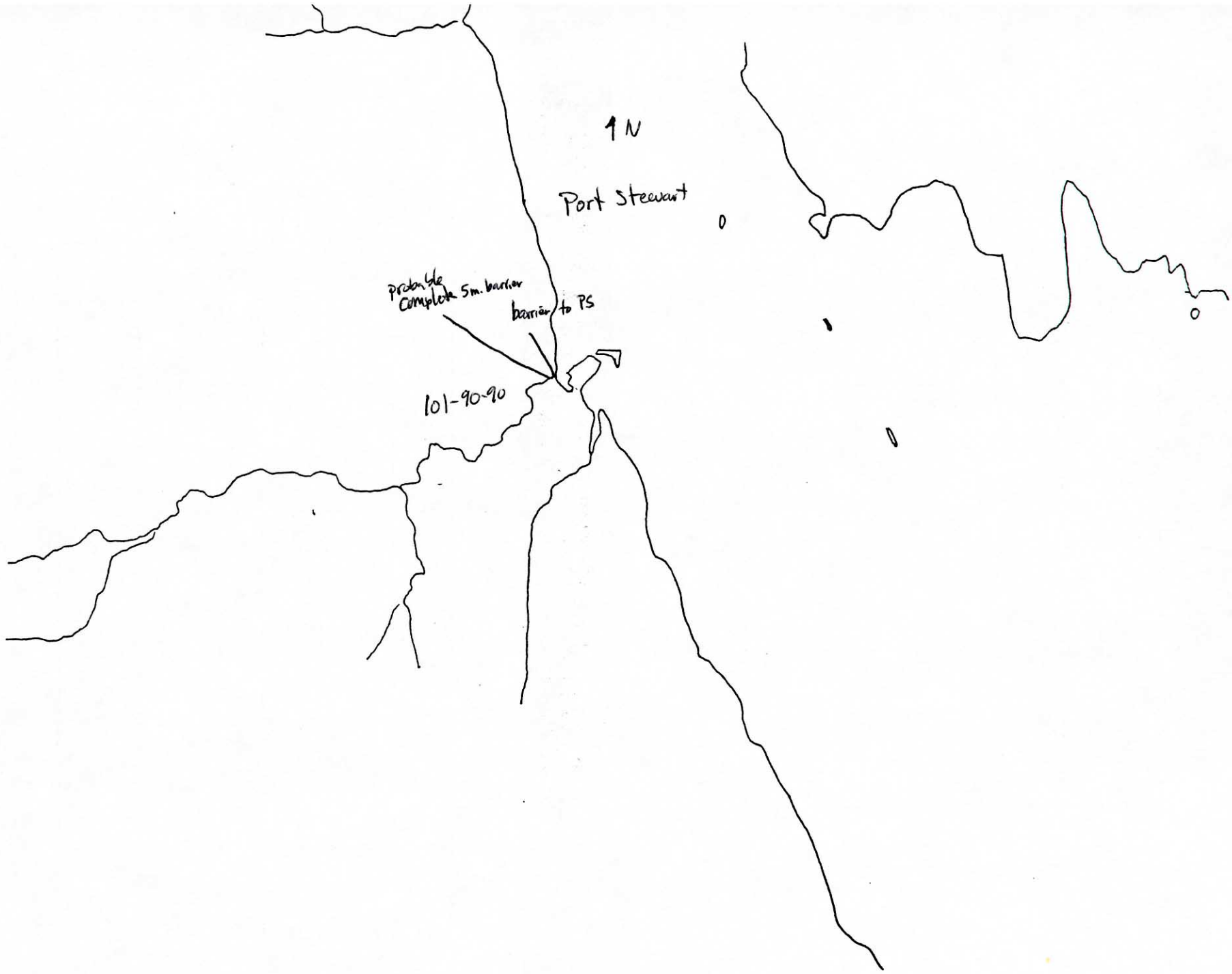
1 N
Port Stewart
probable complete 5m. barrier
barrier to PS
101-90-90

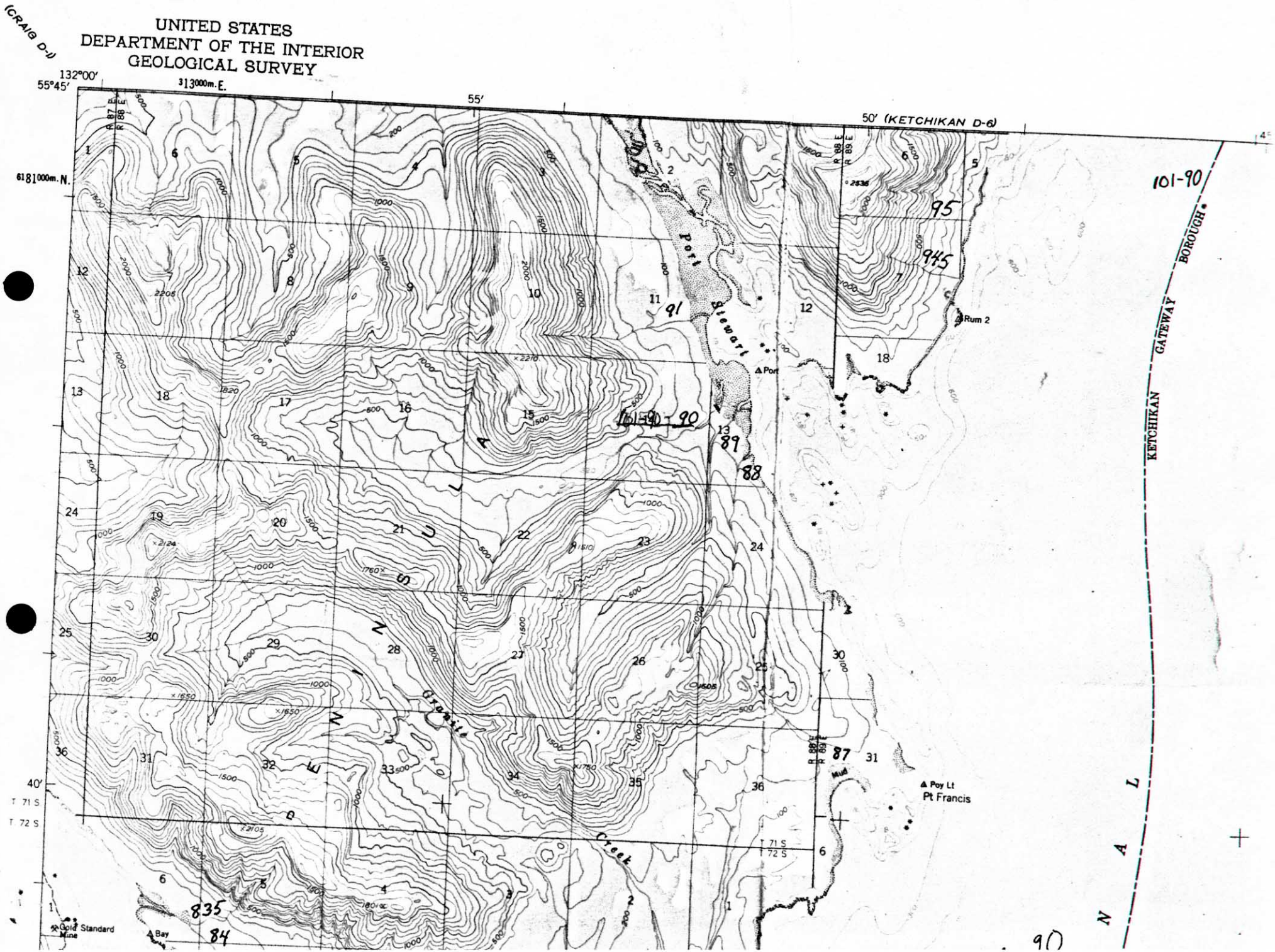
UNITED STATES
DEPARTMENT OF THE INTERIOR
GEOLOGICAL SURVEY
(CRAIG D-1)
132°00'
55°45'
313000m.E.
55'
50' (KETCHIKAN D-6)
6181000m.N.
40'
T 71 S
T 72 S
Port Stewart
Granite Creek
Rum 2
Port
Poy Lt
Pt Francis
Gold Standard Mine
Bay
KETCHIKAN GATEWAY BOROUGH
101-90
161-90-90
91
95
945
89
88
87
835
84
90