[illegible] of Fish and Game
Public Review Nomination for Waters
Important to Anadromous Species

Barrier
84-280

___ Addition ___ Deletion

X Mapping correction

Name of Waterbody (if known): Smugglers Creek

Location:

Anadromous Waters Catalog Volume and Number S.E. Alaska 101-90-75

USGS 1:63,360 Quadrangle ~~Craig C-4~~ Ketchikan C-6

or 1:250,000 (if 1:63,360 not available) _____

Species	Date(s) Observed	Stage(s) (Spawning, Rearing, Migration)
Pink Salmon	8/23/84	Spawning

Comments: Please provide any clarifying information. Also, please include a map of the area identifying the stream reach. This can be a copy of the map from the Anadromous Waters Atlas.

A barrier falls over 100 ft high is present at the upper end of the ITZ. PS were attempting to utilize the predominately bedrock and boulder substrate in the ITZ below the falls.

Shorten # 101-90-10750

SJS
10/30/84

Drafted
Jew 10/84

Name of Observer (please print) Craig Burns

Date: 9/17/84 Signature: Donald G. Kelly AREA HABITAT BIOLOGIST

Recd 9/21/84

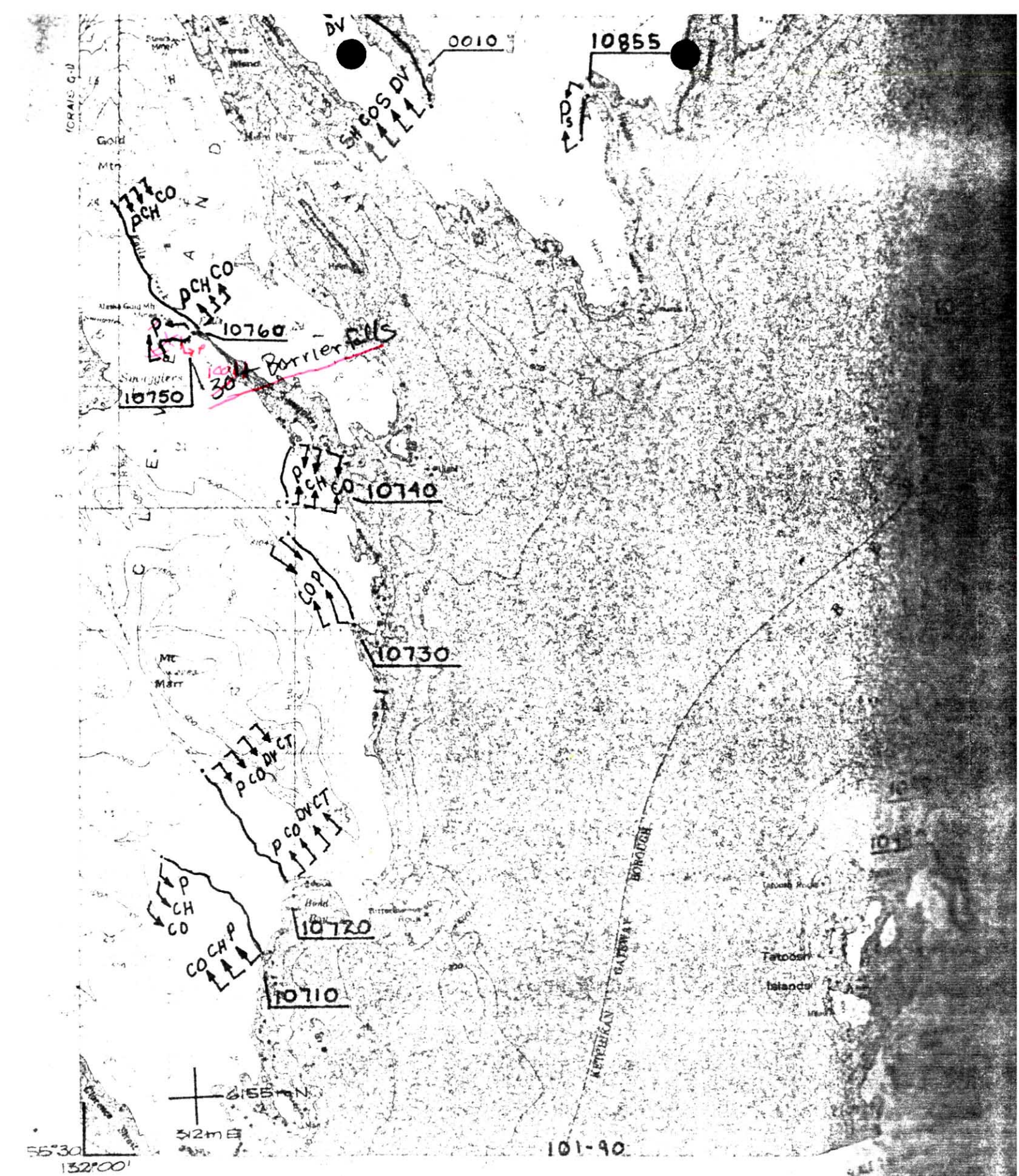

DV
0010
10855
SH COS DV
Ps
Gold
Mtn
PCH CO
PCH CO
P
10760
Barrier Falls
Smugglers
10750
P
CH
CO
10740
CO P
10730
Mt
Marr
P CO DV CT
P CO DV CT
P
CH
CO
10720
CO CH P
10710
KETCHIKAN GATEWAY BOROUGH
Tatoosh
Islands
6155 mN
312 mE
55°30'
132°00'
101-90

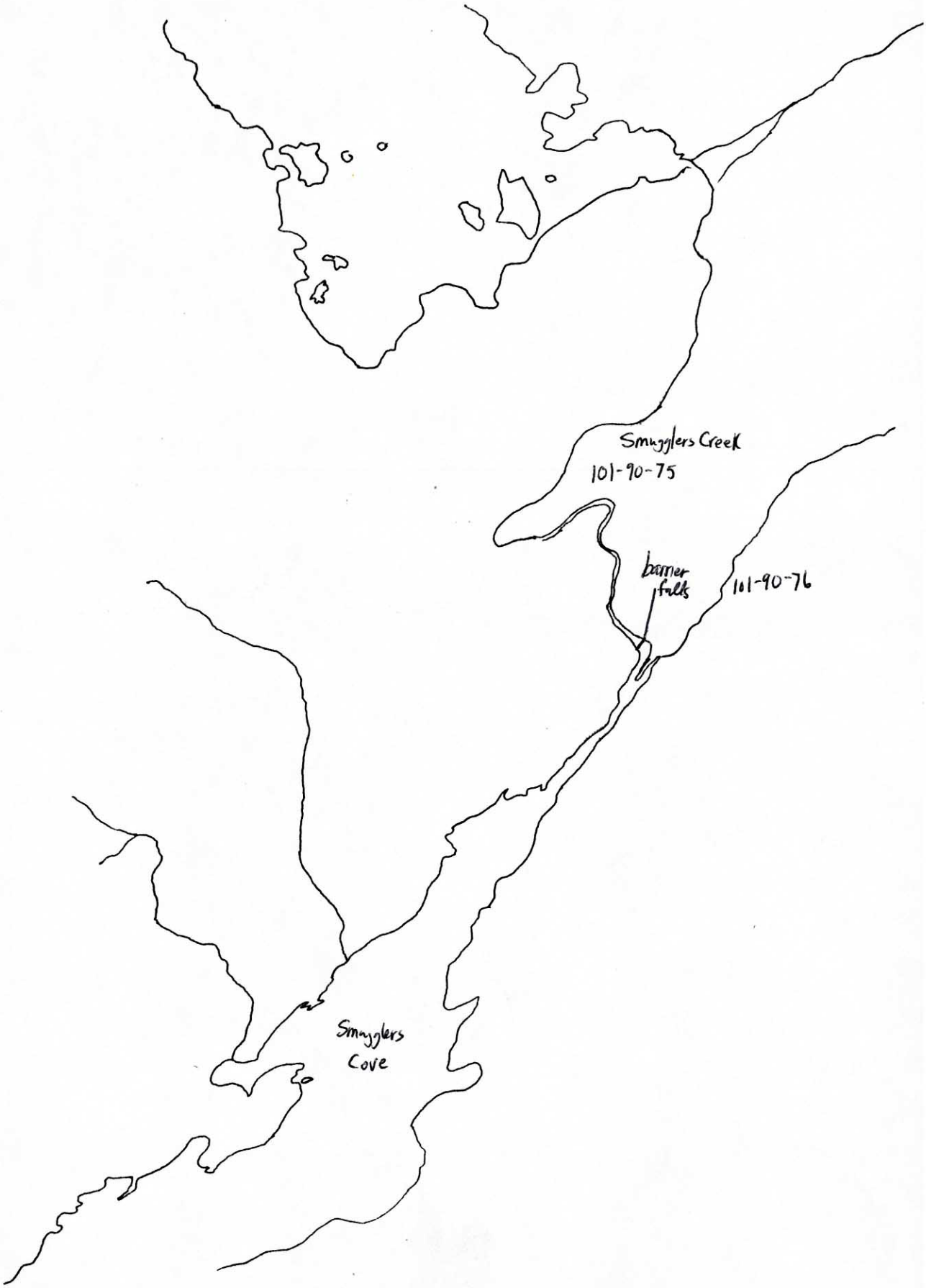
Smugglers Creek
101-90-75
barrier falls
101-90-76
Smugglers Cove

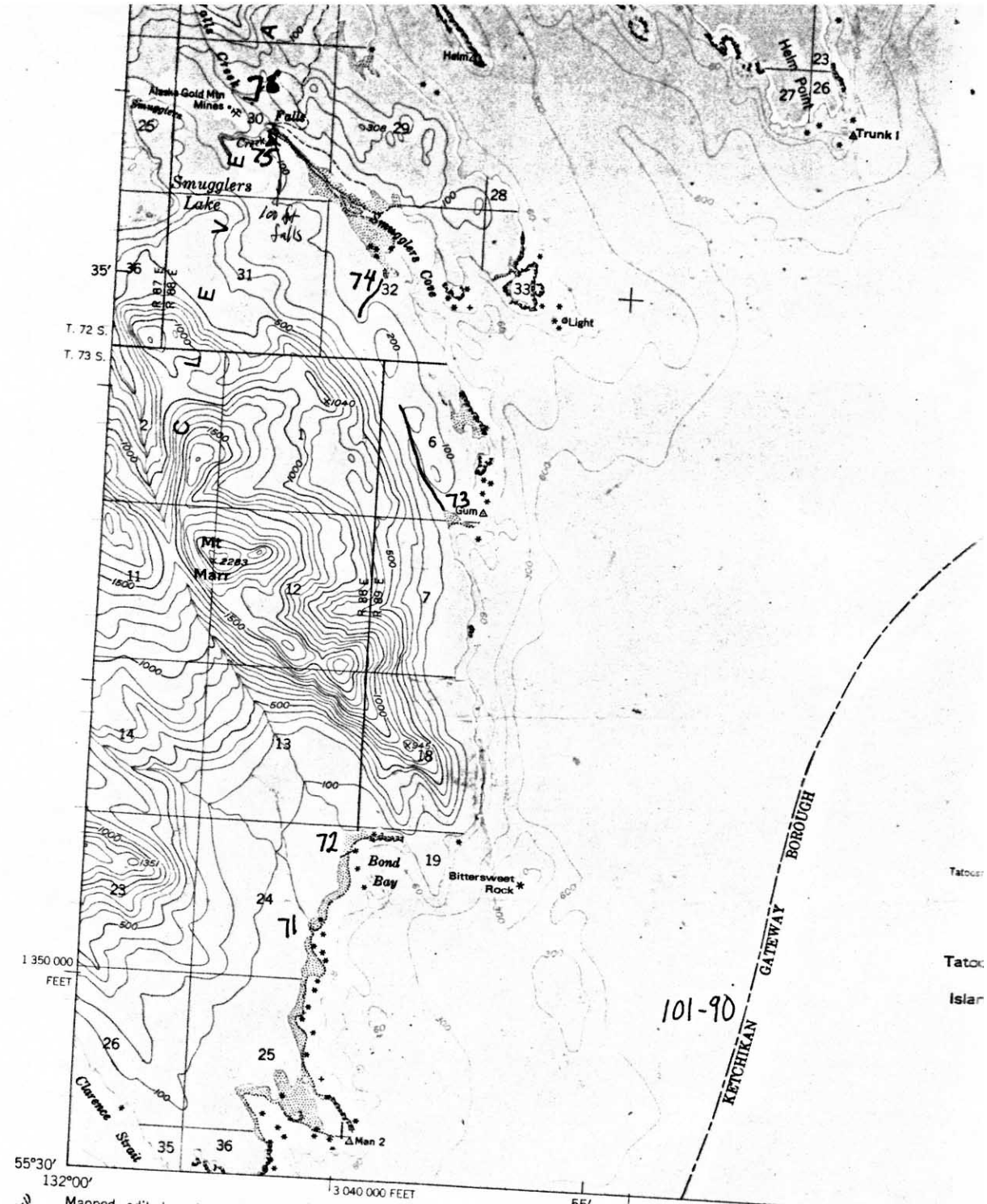

(CRAIG B-1)

Mapped, edited, and published by the Geological Survey

Control by USGS and USC&GS

Topography by photogrammetric methods from aerial photographs taken 1948, field annotated 1949. Map not field checked