State of Alaska
Department of Fish and Game
Public Review Nomination for Waters
Important to Anadromous Species

83-1092

X Addition ____ Deletion

Name of Waterbody (if known): See map

103-60-10590 –

Location:

Anadromous Waters Catalog Volume and Number SE1

USGS 1:63,360 Quadrangle Craig B3

or 1:250,000 (if 1:63,360 not available) _____

on map:	Species	Date(s) Observed	Stage(s) (Spawning, Rearing, Migration)
①	Pink	82	S
②	Pink	82	S
③	Pink	82	S
④	Pink	82	S

Comments: Please provide any clarifying information. Also, please include a map of the area identifying the stream reach. This can be a copy of the map from the Anadromous Waters Atlas.

Name of Observer (please print) Marilyn Seigman

Date: 3-1-83 Signature: Marilyn Seigman

Address: ADF&G Juneau

cf 3/83

Phyllis 3-1-83

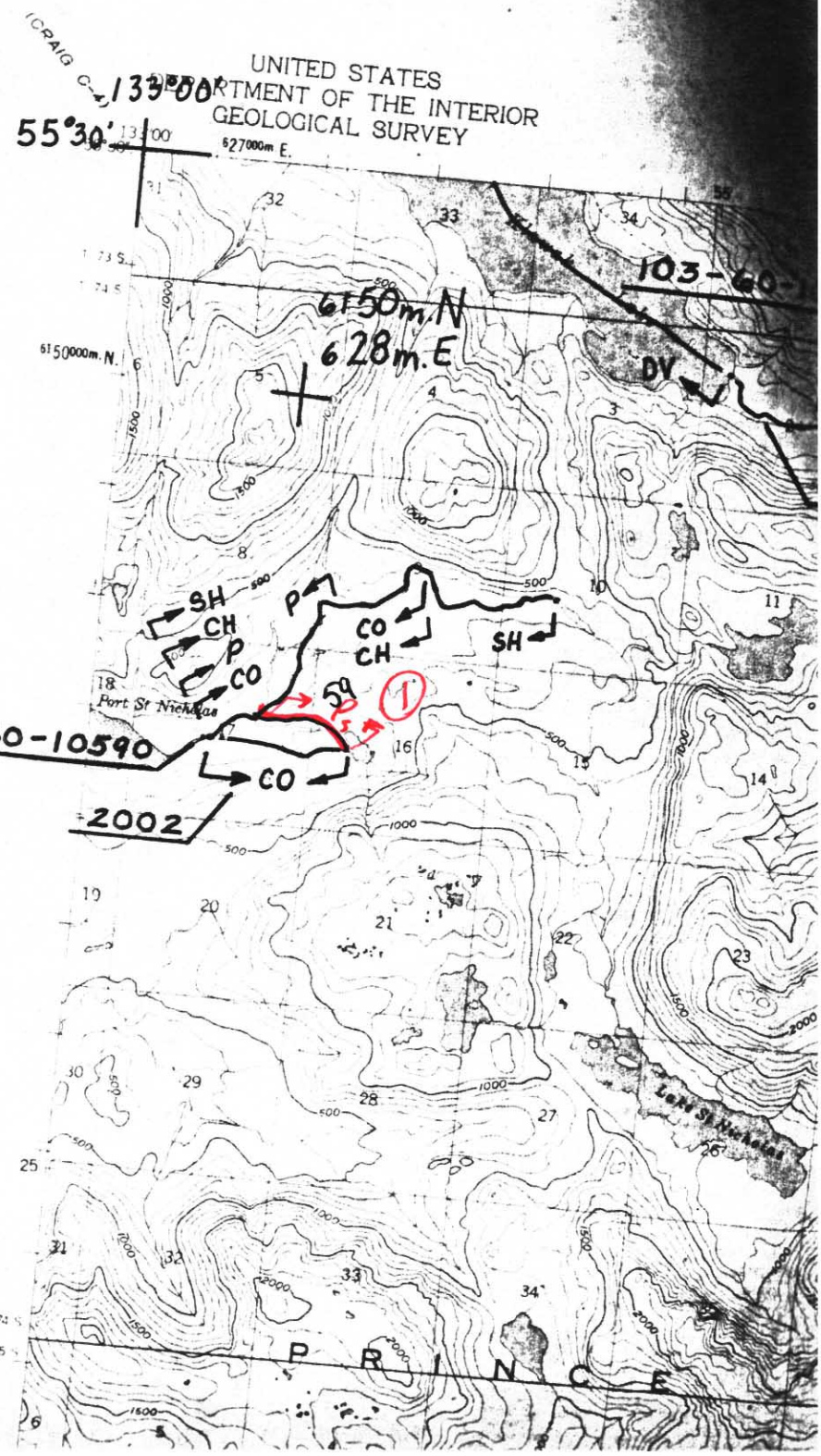
UNITED STATES
DEPARTMENT OF THE INTERIOR
GEOLOGICAL SURVEY
133°00'
55°30'
627000m E.
6150000m. N.
6150m.N
628m.E
103-60-
DV
SH
CH
P
CO
CO
CH
SH
P
Port St Nicholas
59
1
103-60-10590
CO
2002
Lake St Nicholas
P R I N C E

CRAIG
B-3

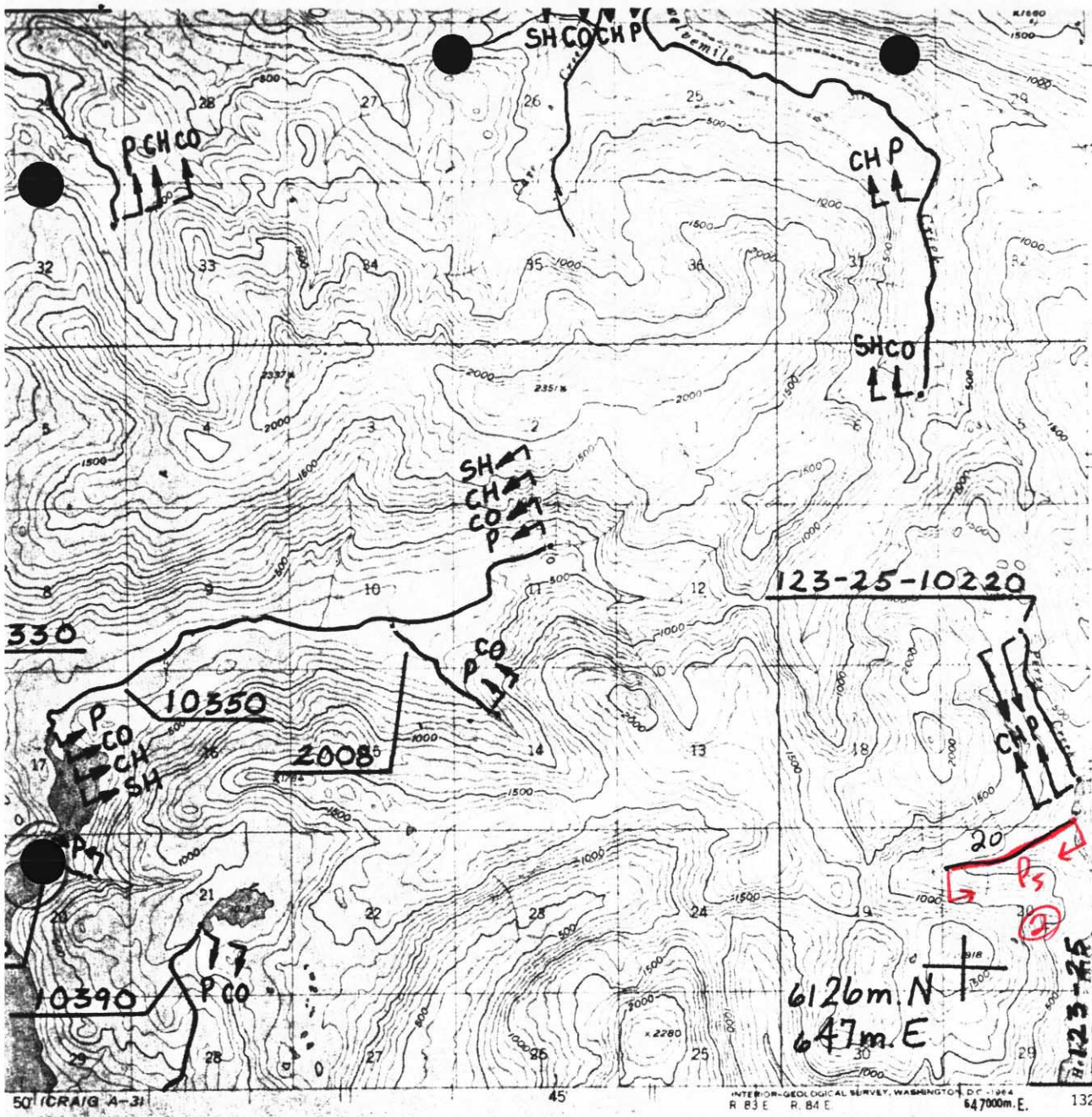

DK
10/81

TERVAL 100 FEET
MEAN SEA LEVEL
TUM IS MEAN LOWER LOW WATER
L APPROXIMATE LINE OF MEAN HIGH WATER
TIDE IS APPROXIMATELY 10 FEET

. GEOLOGICAL SURVEY
5, COLORADO. WASHINGTON 25, D. C.
APS AND SYMBOLS IS AVAILABLE ON REQUEST

CRAIG (B-3), ALASKA
N5515—W13240/15X20

1949
MINOR REVISION 1961

OUS STREAM CATALOG
E RE LISTED PURSUANT TO AS 16.05.870 (a)

G B-3

STATE OF ALASKA
DEPARTMENT OF FISH AND GAME
habitat protection division
JUNEAU, ALASKA

BY	
PSD	6/
K. Francisco	6/
REVISION	

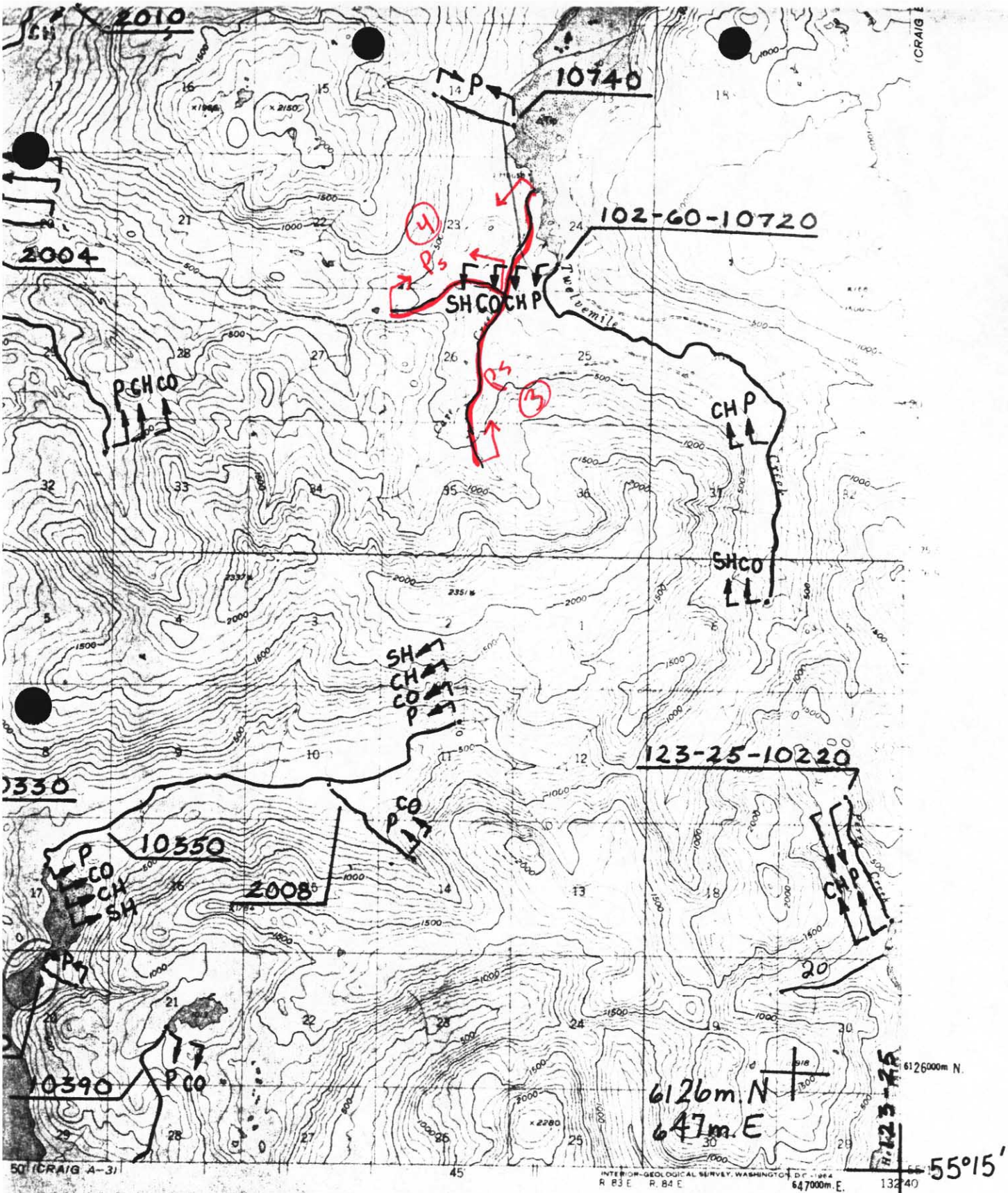

DK
10/81

ROAD CLASSIFICATION

Light-duty ——— Unimproved dirt .....

TERVAL 100 FEET
MEAN SEA LEVEL
TUM IS MEAN LOWER LOW WATER
L APPROXIMATE LINE OF MEAN HIGH WATER
TIDE IS APPROXIMATELY 10 FEET

. GEOLOGICAL SURVEY
, COLORADO. WASHINGTON 25, D. C.
APS AND SYMBOLS IS AVAILABLE ON REQUEST

QUADRANGLE LOCATION

CRAIG (B-3), ALASKA
N5515—W13240/15X20

1949