83-1076

State of Alaska
Department of Fish and Game
Public Review Nomination for Waters
Important to Anadromous Species

X Addition ____ Deletion

Name of Waterbody (if known): See map, 7 streams
102-60-10690

Location:

Anadromous Waters Catalog Volume and Number SE1

USGS 1:63,360 Quadrangle CRAIG B2

or 1:250,000 (if 1:63,360 not available) _____

	Species	Date(s) Observed	Stage(s) (Spawning, Rearing, Migration)
1	Pink	82	S
2			
3			
4			
5			
6			
7			

Comments: Please provide any clarifying information. Also, please include a map of the area identifying the stream reach. This can be a copy of the map from the Anadromous Waters Atlas.

Name of Observer (please print) Marilyn Seigman

Date: 3-1-83 Signature: Marilyn Seigman

Address: ADF&G, Juneau

cy 3/83

Phyllis 3-1-83

UNITED STATES
DEPARTMENT OF THE INTERIOR
GEOLOGICAL SURVEY

CRAIG B-2

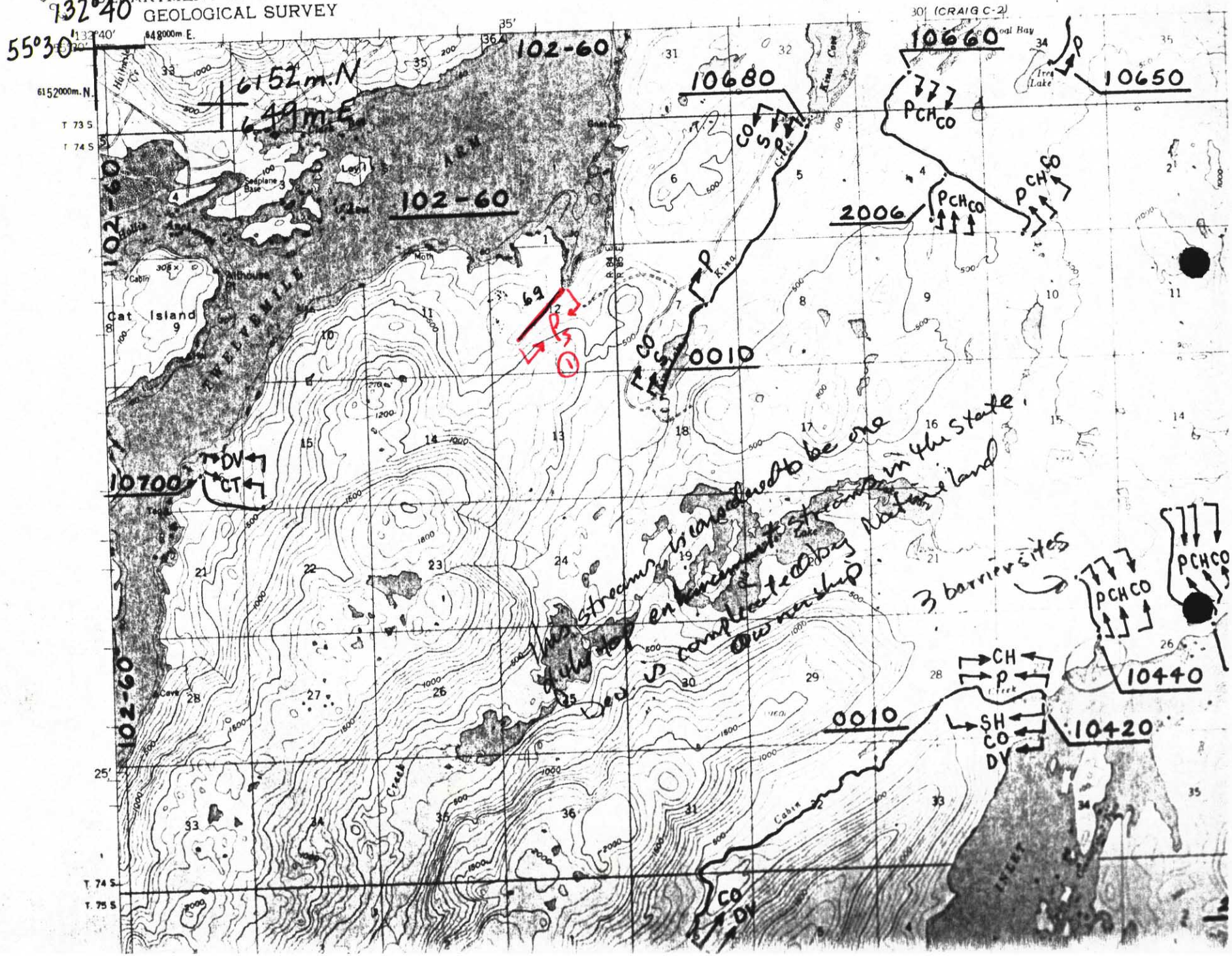

83-1077

State of Alaska
Department of Fish and Game
Public Review Nomination for Waters
Important to Anadromous Species

X Addition ____ Deletion

Name of Waterbody (if known): See map (8)

102-60-10690

Location:

Anadromous Waters Catalog Volume and Number Southeast 1

USGS 1:63,360 Quadrangle Craig B-2

or 1:250,000 (if 1:63,360 not available) _____

Species	Date(s) Observed	Stage(s) (Spawning, Rearing, Migration)
Pink	81-82	m, s

Comments: Please provide any clarifying information. Also, please include a map of the area identifying the stream reach. This can be a copy of the map from the Anadromous Waters Atlas.

DHNO 3/10/83

Name of Observer (please print) Don House

Date: 3/7/83 Signature: 415 Main St Rm 208

Address: Ketchikan, Alaska 99901

Don House

P 3/83

UNITED STATES
DEPARTMENT OF THE INTERIOR
GEOLOGICAL SURVEY

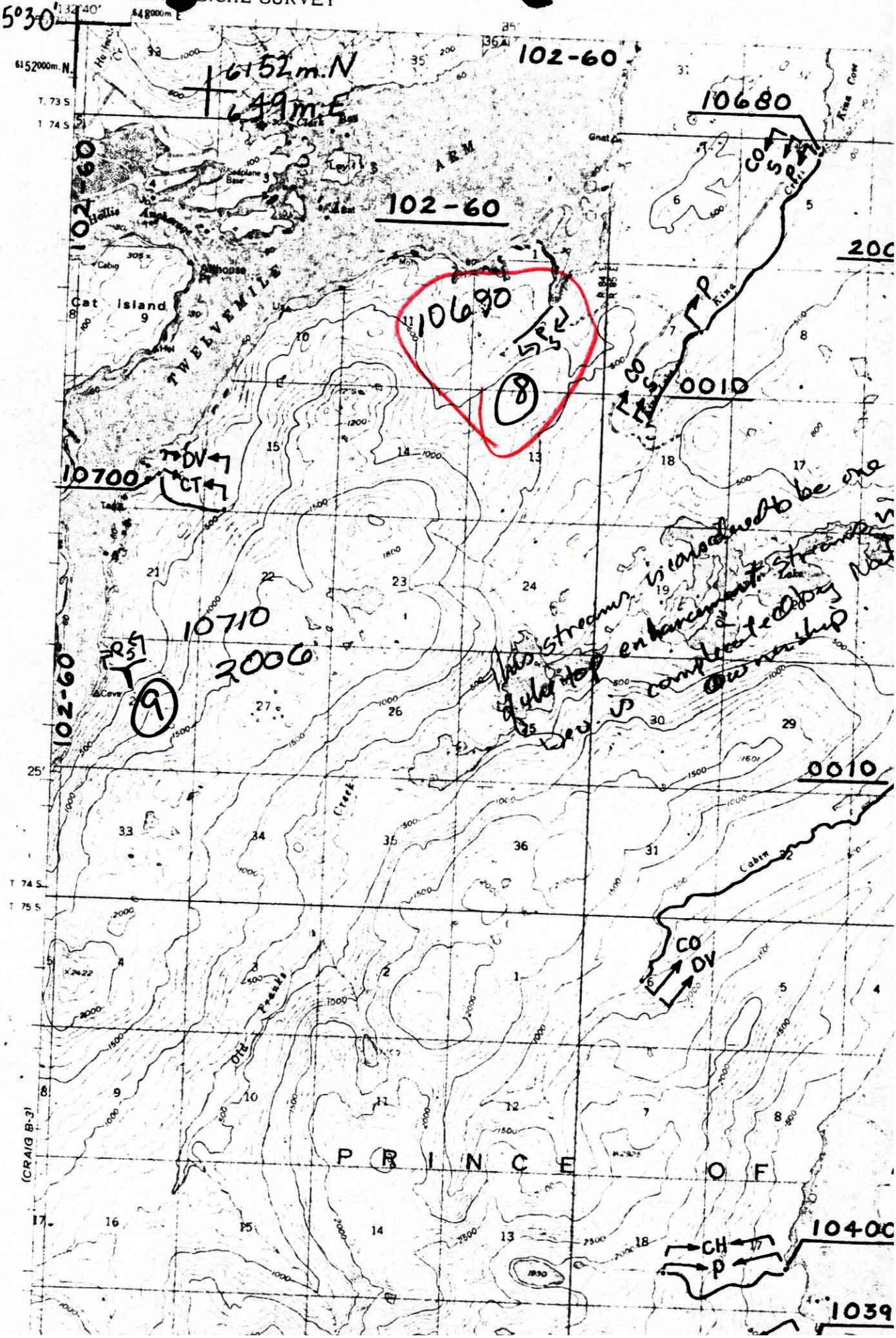

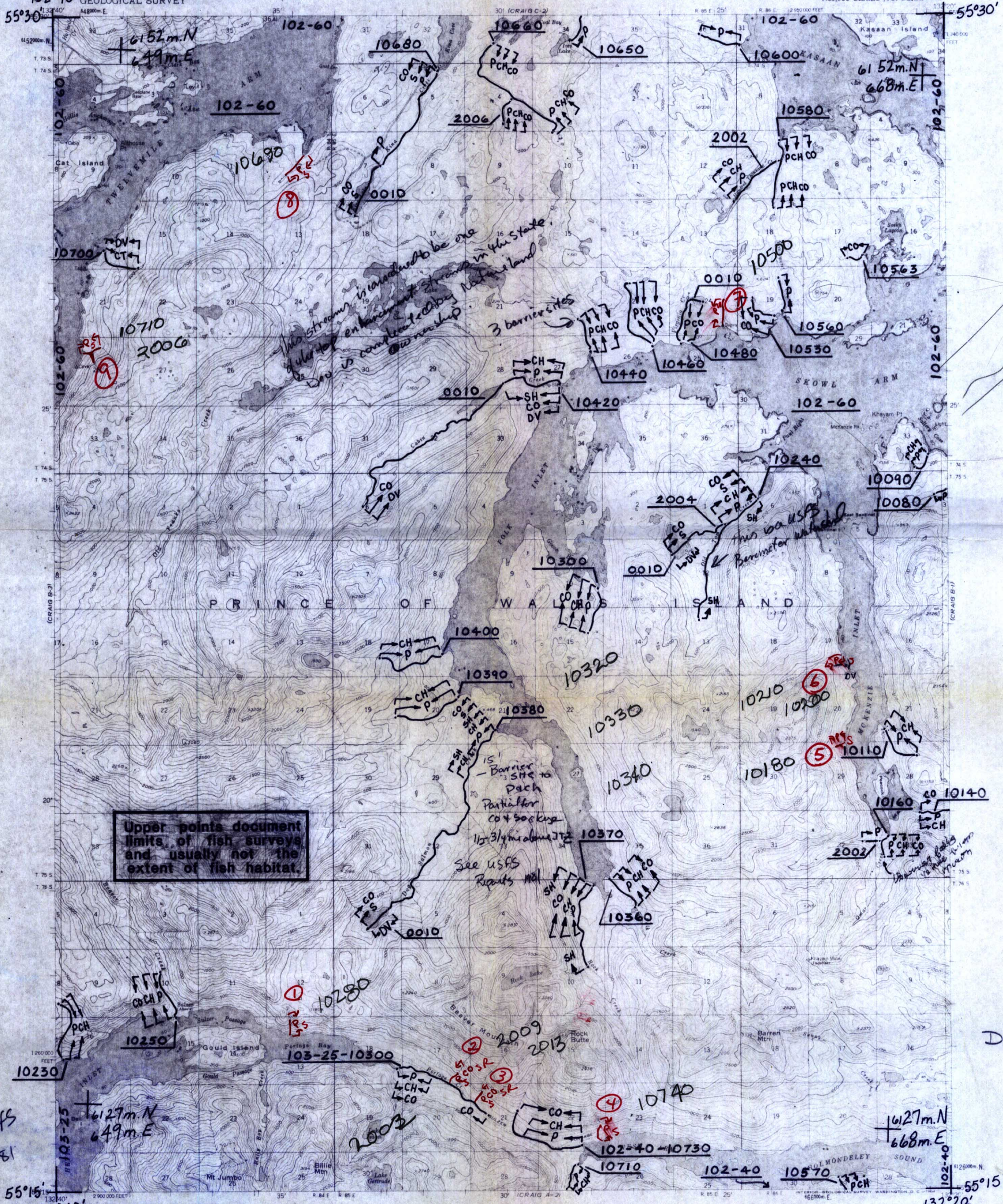

Control by USGS and USC&GS

Topography by photogrammetric methods from aerial photographs taken 1948. Field annotated 1949. Map not field checked

Selected hydrographic data compiled from USC&GS Charts 8142 (1962), and 8147 (1957). This information is not intended for navigational purposes

Universal Transverse Mercator projection, 1927 North American datum. 10,000-foot grid based on Alaska coordinate system, zone 1. 1000-meter Universal Transverse Mercator grid ticks, zone 8, shown in blue

Land lines represent unsurveyed and unmarked locations predetermined by the State of Alaska, Division of Lands Copper River Meridian

Swamps, as portrayed, indicate only the wetter areas, usually of low relief, as interpreted from aerial photographs

Entire land area is within the Tongass National Forest

MAP NO. B-2 OF 3

LEGEND

S	Sockeye Salmon
K	King Salmon
CO	Coho Salmon
P	Pink Salmon
CH	Chum Salmon
SH	Steelhead Trout
DV	Dolly Varden
AC	Arctic Char
SF	Sheefish
W	Whitefish
C	Cutthroat Trout

Subscript
s - Known Spawning
r - Rearing
* m - Migration

*Migration upstream is assumed for stream reaches where anadromous fish occur.

COMP. DRC
DRAWN CB
REVISED DRC
APPROVED ERL
DATE 4/82
FILE NO.

SCALE 1" = 1 MILE 1 : 63,360

PROJ. TITLE
ANADROMOUS STREAM CATALOG
ANADROMOUS WATERS ARE LISTED PURSUANT TO AS 16.05.870 (a)

MAP TITLE
CRAIG B-2

STATE OF ALASKA
DEPARTMENT OF FISH AND GAME
habitat protection division
JUNEAU, ALASKA

BY	DATE
PSD	
K. Fearnyhough	6/10/81
B. Richard	9/16/81
PD	1-17-83
REVISIONS	