State of Alaska
Department of Fish and Game
Public Review Nomination for Waters
Important to Anadromous Species

82-136 ?

☒ Addition ☐ Deletion

Name of Waterbody (if known): ~~Neka R.~~ Mud R.

Location:

Anadromous Waters Catalog Volume and Number 10230 : 10700

USGS 1:63,360 Quadrangle Juneau A1o

or 1:250,000 (if 1:63,360 not available) _____

Species	Date(s) Observed	Stage(s) (Spawning, Rearing, Migration)
~~Neka River (K)~~	~~July 1982~~	~~check with "Slime Patrol" ADF&G~~
Mud R. Co	Sept 1981	Migration
Sockeye	9-81	Spawning in lake
		10700-2005-0010

Comments: Please provide any clarifying information in addition to identification on Anadromous Waters Catalog Public Review Maps.

Attached

Sockeye spawning in gravel within Otter Lake (ESE sho
July 1982.

Name of Observer (please print) R. Douglas Perkinson

Date: 10/22/82 Signature: R. Douglas Perkinson

Agency U.S.F.S. H.R.D.

Address Gen Del. Hoonah

✓ Dave Hardy
PKW
Durand 11/82

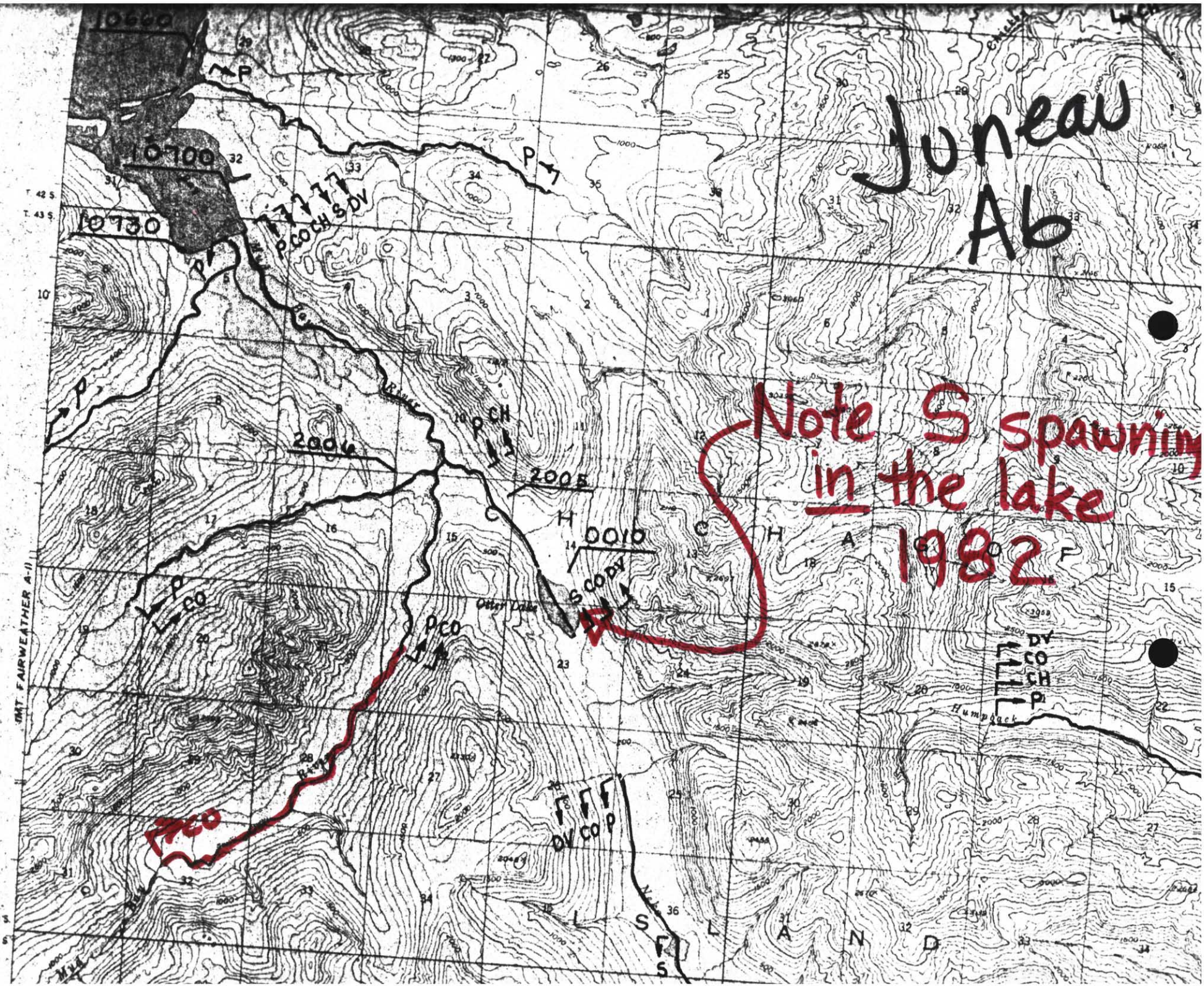
Juneau
A6
Note S spawning
in the lake
1982
10660
10700
10730
2006
2005
0010
P CO CH S DV
P CH
S CO DV
P CO
DV CO P
DV
CO
CH
P
Otter Lake
Humpback
C H A G O F
L S L A N D
T. 42 S.
T. 43 S.
T. 44 S.
IMT. FAIRWEATHER A-11

State of Alaska
Department of Fish and Game
Public Review Nomination for Waters
Important to Anadromous Species

83-1228

☒ Addition ☐ Deletion

Name of Waterbody (if known): Neka R. Mud R.

Location:

Anadromous Waters Catalog Volume and Number 114-23 10230 : 10700

USGS 1:63,360 Quadrangle Juneau A6

or 1:250,000 (if 1:63,360 not available) _____

Species	Date(s) Observed	Stage(s) (Spawning, Rearing, Migration)
Neka River (K)	July 1982	check with "Slime Patrol" ADF&G
Mud R. Co	Sept 1981	Migration

Comments: Please provide any clarifying information in addition to identification on Anadromous Waters Catalog Public Review Maps.

Attached

Sockeye spawning in gravel within Otter Lake (ESE shore July 1982.

Name of Observer (please print) R. Douglas Perkinson

Date: 10/22/82 Signature: R. Douglas Perkinson

Agency U.S.F.S. H.R.D.

Address Gen Del. Hoonah

Durand 3-3-83

Done already 9 3/83

Done Handy ADF&G

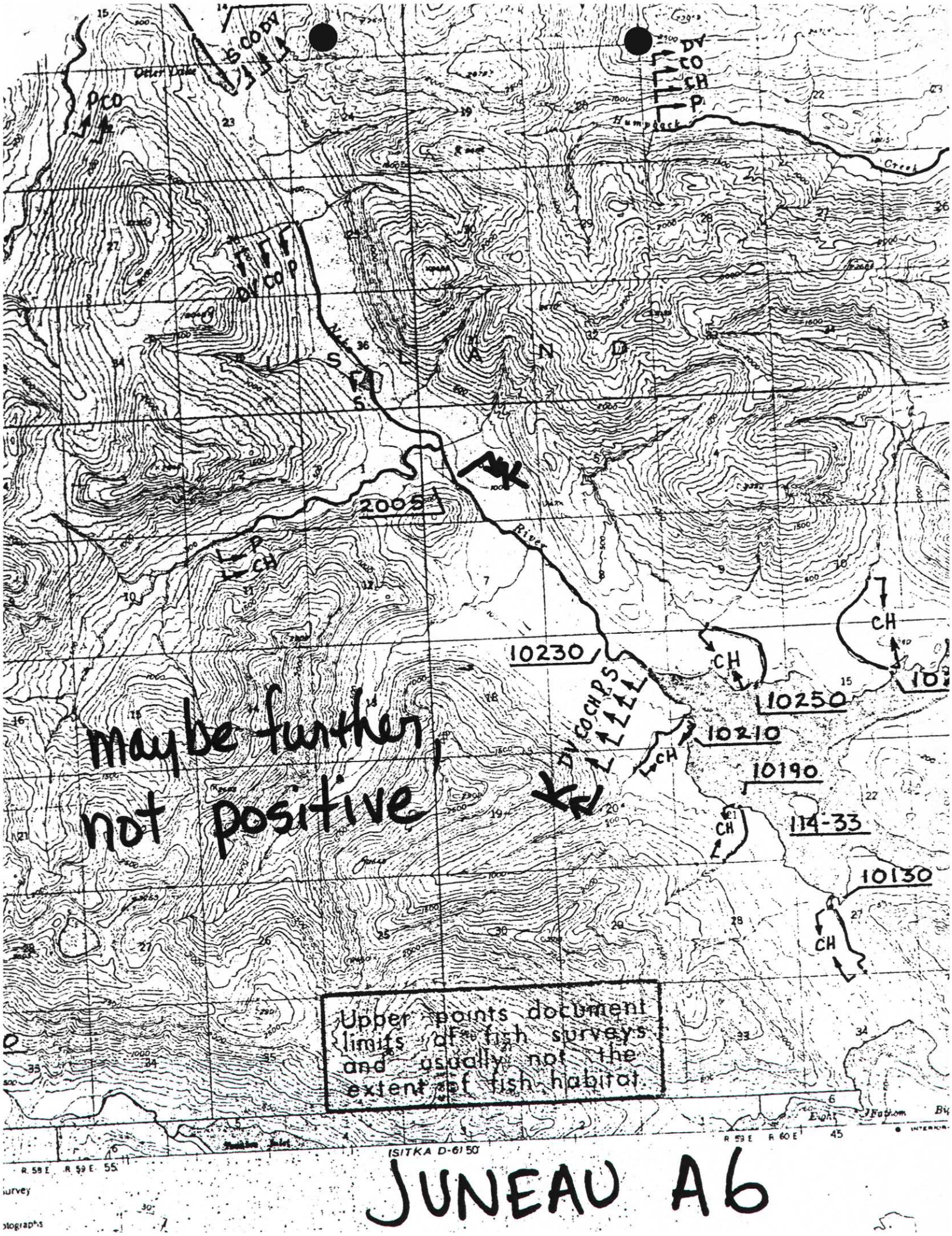

Otter Lake
Humpback
Creek
River
2005
10230
10250
10210
10190
114-33
10130
CH
P
DV
CO
CH
P
S
CO
DV
P
CO
DV
CO
P
DV
CO
CH
P
S
CH
CH
CH
CH
CH
maybe further, not positive
Upper points document limits of fish surveys and usually not the extent of fish habitat.
ISITKA D-6150
R 58 E
R 59 E
R 59 E
R 60 E

JUNEAU A6

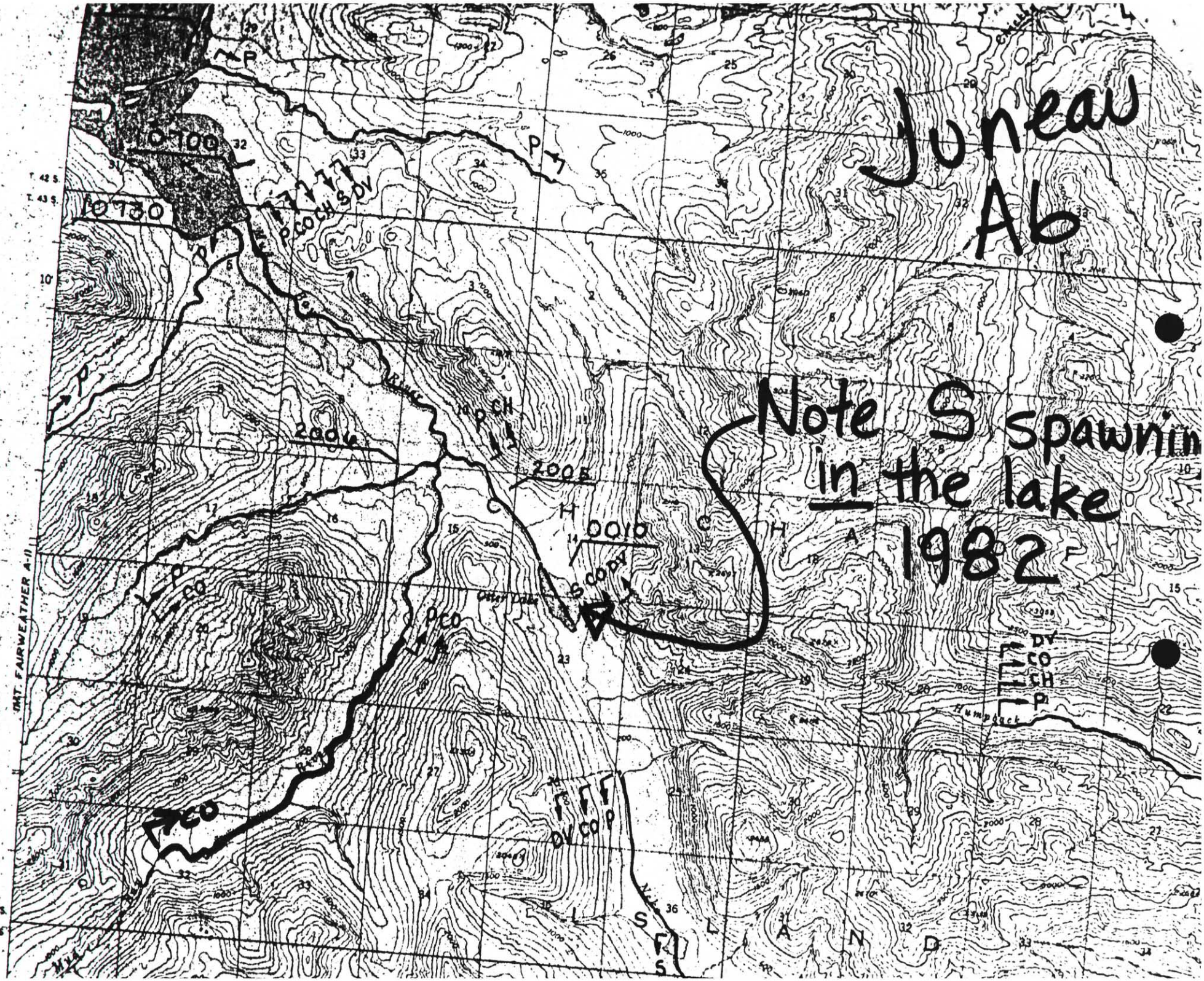
Juneau
Ab
Note S spawnin
in the lake
1982
10700
10730
2006
2005
0010
P CO CH S DV
P CH
S CO DV
P CO
DV CO P
DV
CO
CH
P
Otter Lake
Humpback
T. 42 S.
T. 43 S.
T. 44 S.
MT. FAIRWEATHER A-11
S L A N D