82-133

State of Alaska
Department of Fish and Game
Public Review Nomination for Waters
Important to Anadromous Species

[X] Addition

[X] Deletion

Name of Waterbody (if known): ~~Various~~ Seagull Creek
114-32-10040

Location:

Anadromous Waters Catalog Volume and Number Southeast

USGS 1:63,360 Quadrangle Juneau A5

or 1:250,000 (if 1:63,360 not available)

| Species | Date(s) Observed | Stage(s) (Spawning, Rearing, Migration) |
|---|---|---|
| CO | July 82 | Rearing |
| CO | Oct 82 | Spawning |
| ~~PCH~~ | ~~Aug 82~~ | ~~Migration~~ |
| | | |

Comments: Please provide any clarifying information in addition to identification on Anadromous Waters Catalog Public Review Maps.

Attached

Name of Observer (please print) R. Douglas Perkinson

Date: 10/22/82

Signature: R. Douglas Perk

Agency U.S.F.S. H.R.D.

Address Gen Del. Hoonah

✓ Dave Hardy
PKW
Durand 11/82

Drafted [illegible] 11/82

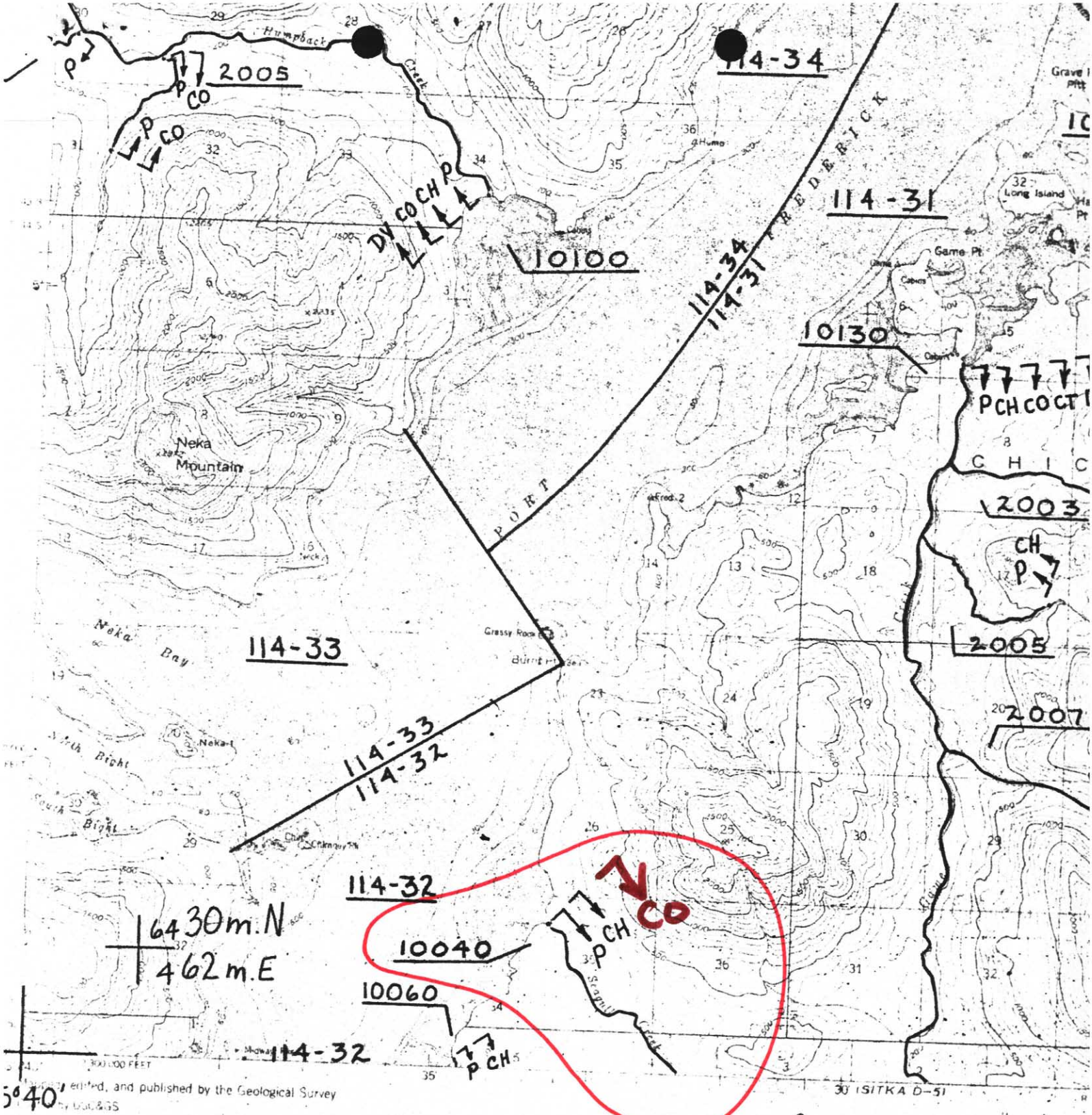


Juneau A5

...edited, and published by the Geological Survey
...by USC&GS

...by photogrammetric methods from aerial photographs
...1948, field annotated 1951. Map not field checked

...hydrographic data compiled from USC&GS
...Charts 8302, 8304, and 8306. This information is not intended
...navigational purposes

...Universal Transverse Mercator projection, 1927 North American datum
...grid based on Alaska coordinate system, zone 1
...Universal Transverse Mercator grid ticks,
...

...represent unsurveyed and unmarked locations
...by the State of Alaska, Division of Lands
...computations for the Copper River Meridian

CONTOUR INTERVAL 100 FEET
DATUM IS MEAN SEA LEVEL
DEPTH CURVES IN FEET DATUM IS MEAN LOWER LOW WATER

FOR SALE BY U. S. GEOLOGICAL SURVEY
FAIRBANKS, ALASKA 99701, DENVER, COLORADO 80225, OR WASHINGTON, D.C. 202
A FOLDER DESCRIBING TOPOGRAPHIC MAPS AND SYMBOLS IS AVAILABLE ON REQUEST

EGEND

Subscript

COMP. DRC
DRAWN CB

PROJ. TITLE

State of Alaska
Department of Fish and Game
Public Review Nomination for Waters
Important to Anadromous Species

83-1222

[X] Addition [X] Deletion

Name of Waterbody (if known): various

Location:

Anadromous Waters Catalog Volume and Number

USGS 1:63,360 Quadrangle Juneau A5

or 1:250,000 (if 1:63,360 not available)

| Species | Date(s) Observed | Stage(s) (Spawning, Rearing, Migration) |
|---|---|---|
| CO | July 82 | Rearing |
| CO | Oct 82 | Spawning |
| P CH | Aug 82 | Migration |
| | | |

Comments: Please provide any clarifying information in addition to identification on Anadromous Waters Catalog Public Review Maps.

Attached

Name of Observer (please print) R. Douglas Perkinson

Date: 10/22/82

Signature: R. Douglas Perkinson

Agency U.S.F.S. H.R.D.

Address Gen Del. Hoonah

Dunand 3-3-83

DONE

Q 3/83

Dave Hardy ADF&G

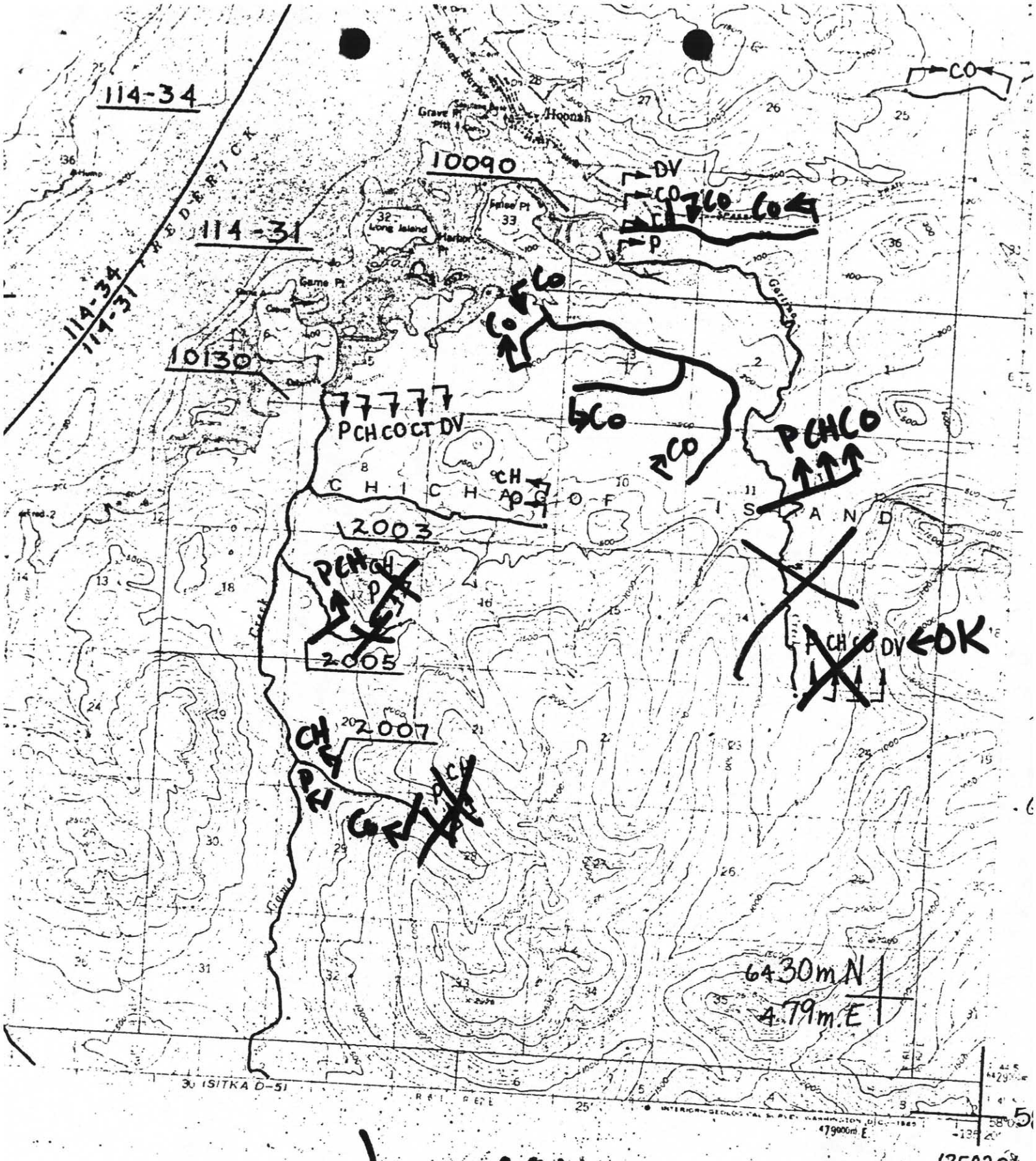


Juneau
A5

CONTOUR INTERVAL 100 FEET
DATUM IS MEAN SEA LEVEL
FOR SALE BY U S GEOLOGICAL SURVEY
ALASKA 99701, DENVER, COLORADO 80225, OR WASHINGTON, D.C. 20242
OFFER DESCRIBING TOPOGRAPHIC MAPS AND SYMBOLS IS AVAILABLE ON REQUEST.

ROAD CLASSIFICATION

JUNEAU (A-5), ALASKA

1951

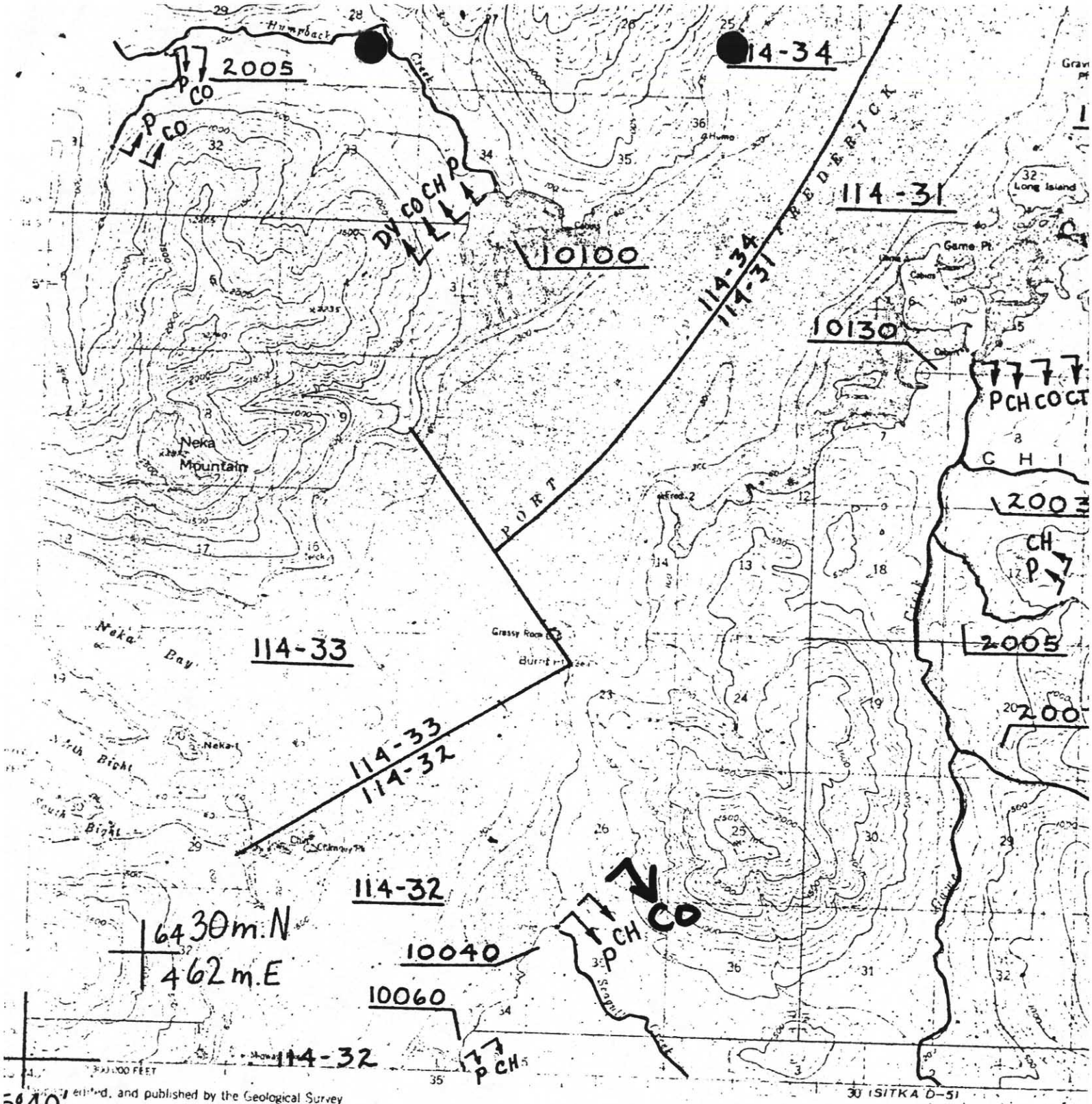


5°40'

edited, and published by the Geological Survey by USC&GS

by photogrammetric methods from aerial photographs 1948, field annotated 1951. Map not field checked

hydrographic data compiled from USC&GS Charts 8302, 8304, and 8306. This information is not intended for navigational purposes

Universal Transverse Mercator projection, 1927 North American datum

grid based on Alaska coordinate system, zone 1

Universal Transverse Mercator grid ticks

represent unsurveyed and unmarked locations

State of Alaska, Division of Lands

# Juneau A5

CONTOUR INTERVAL 100 FEET

DATUM IS MEAN SEA LEVEL

DEPTH CURVES IN FEET DATUM IS MEAN LOWER LOW WATER

FOR SALE BY U S GEOLOGICAL SURVEY
FAIRBANKS, ALASKA 99701, DENVER, COLORADO 80225, OR WASHINGTON, D.C.
A FOLDER DESCRIBING TOPOGRAPHIC MAPS AND SYMBOLS IS AVAILABLE ON REQUEST

LEGEND

Subscript

COMP. DRC

DRAWN CB

PROJ. TITLE