State of Alaska
Department of Fish and Game
Public Review Nomination for Waters
Important to Anadromous Species

82-120

☒ Addition ☐ Deletion

Name of Waterbody (if known): Lisianski ~~"Lake" Creek~~

Location:

Anadromous Waters Catalog Volume and Number SE 113-95-10060 ~~114-32-10240~~

USGS 1:63,360 Quadrangle Sitka D6

or 1:250,000 (if 1:63,360 not available) _____

Species	Date(s) Observed	Stage(s) (Spawning, Rearing, Migration)
Sockeye	July 1981	Spawning
~~Pink~~	~~Aug 1981~~	"
~~Chum~~	~~Aug 82~~	"

Comments: Please provide any clarifying information in addition to identification on Anadromous Waters Catalog Public Review Maps.

Attached

Name of Observer (please print) R. Douglas Perkinson

Date: 10/22/82 Signature: R. Douglas Perkinson

Agency U.S.F.S. H.R.D.

Address Gen. Del. Hoonah

✓ Dave Hardy
PKW
Denied 11/82

State of Alaska
Department of Fish and Game
Public Review Nomination for Waters
Important to Anadromous Species

82-122

☒ Addition ☐ Deletion

Name of Waterbody (if known): Lisianski & "Lake" Creek

Location: 113-95-10060 SE

Anadromous Waters Catalog Volume and Number 114-32-10240

USGS 1:63,360 Quadrangle SITKA D6

or 1:250,000 (if 1:63,360 not available) _____

Species	Date(s) Observed	Stage(s) (Spawning, Rearing, Migration)
Sockeye	July 1981	Spawning
Pink	Aug 1981	"
Chum	Aug 82.	"

Comments: Please provide any clarifying information in addition to identification on Anadromous Waters Catalog Public Review Maps.

Attached

Name of Observer (please print) R. Douglas Perkinson

Date: 10/22/82

Signature: R. Douglas Perkinson

Agency U.S.F.S. H.R.D.

Address Gen. Del. Hoonah

Durand 3-3-83

Already done

Dave Hardy ADF&G

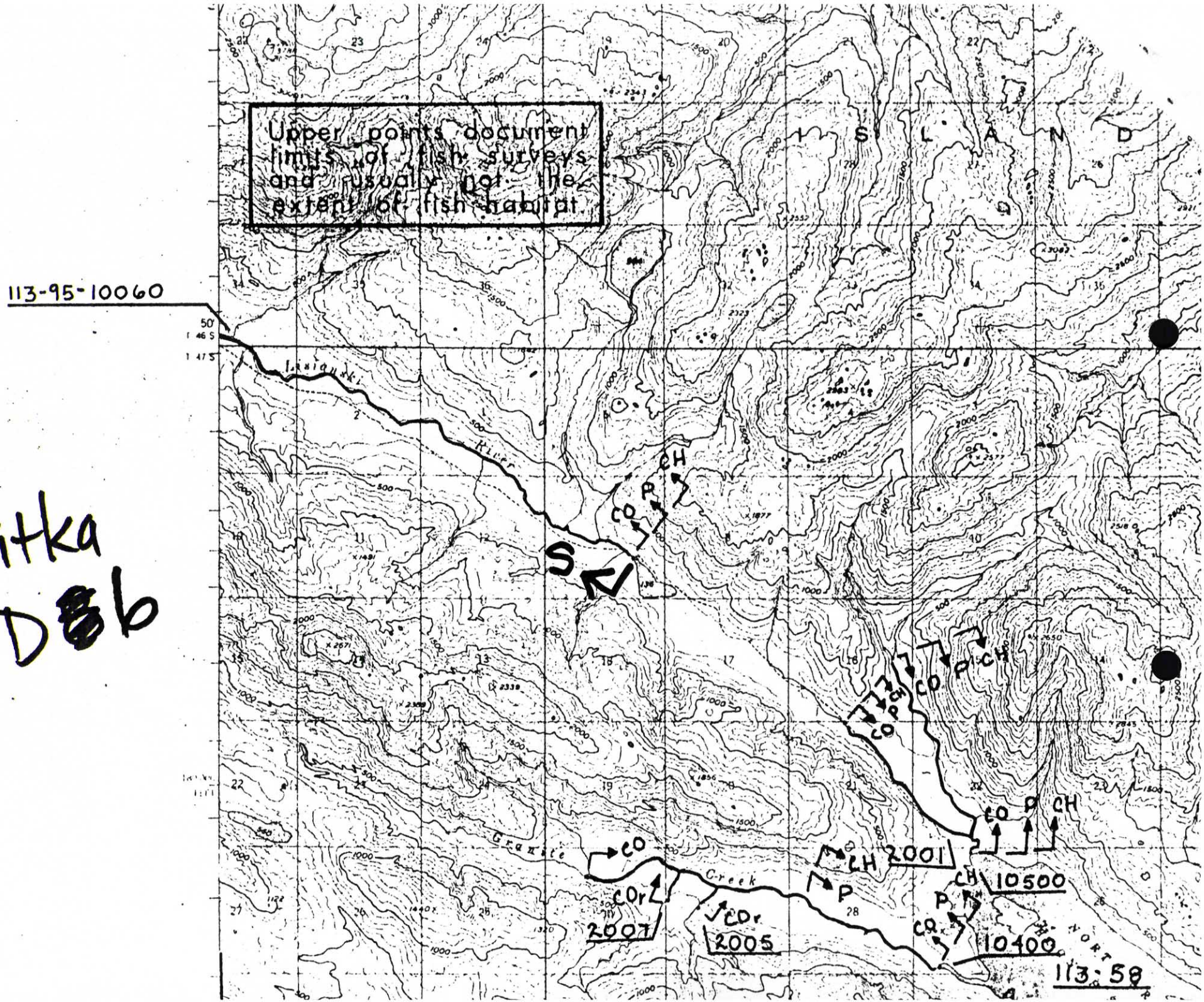
Upper points document limits of fish surveys and usually not the extent of fish habitat.
113-95-10060
Sitka
D6
I S L A N D
Lisianski River
Granite Creek
S
CO
P
CH
2001
10500
10400
2005
2007
113-58

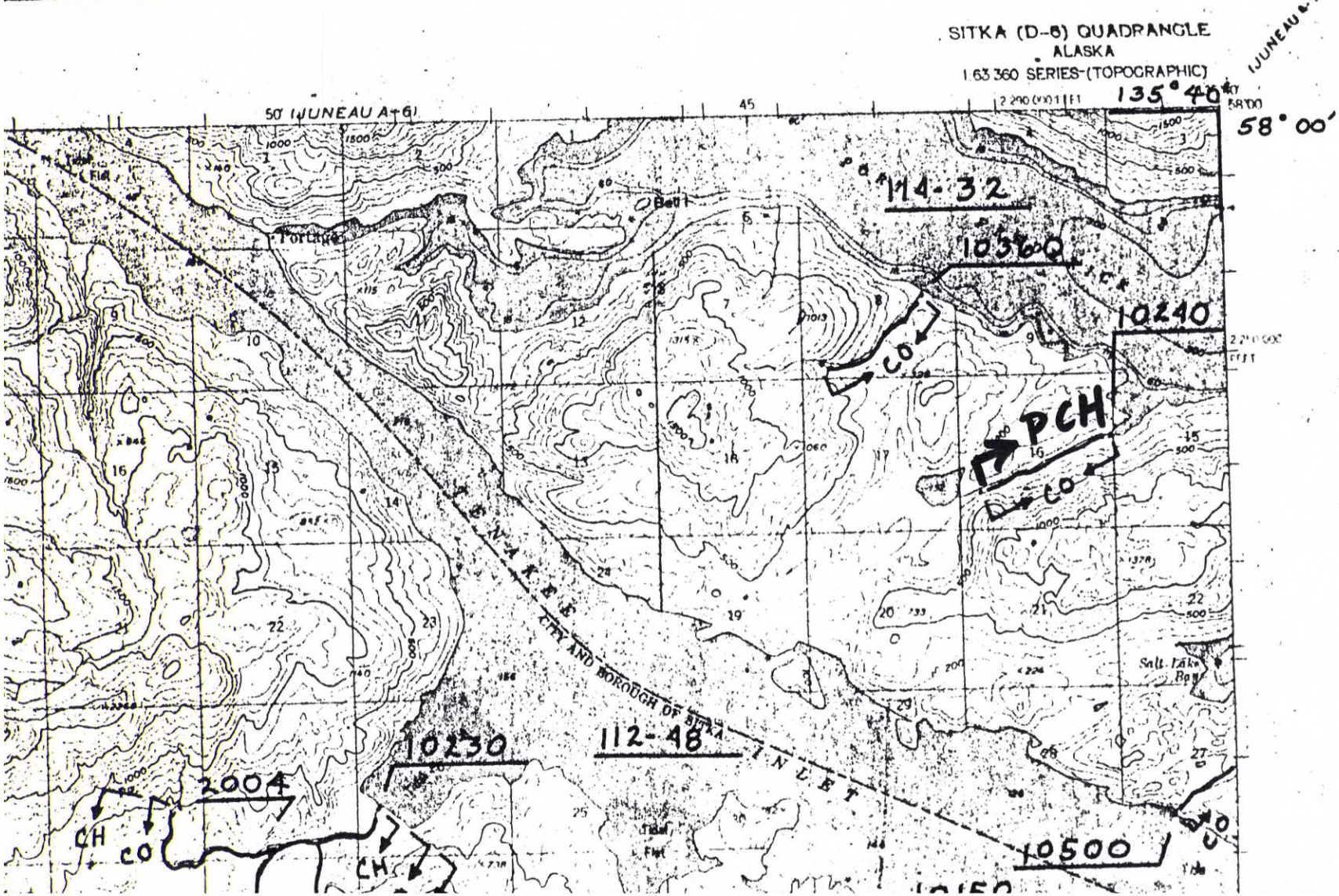
SITKA (D-6) QUADRANGLE
ALASKA
1:63 360 SERIES-(TOPOGRAPHIC)
135°40'
58°00'
50' (JUNEAU A-6)
114-32
10360
10240
CO
PCH
CO
Portage
Salt Lake Bay
TENAKEE
CITY AND BOROUGH OF SITKA
INLET
10230
112-48
2004
CH
CO
CH
10500
CO

Sitka
Db

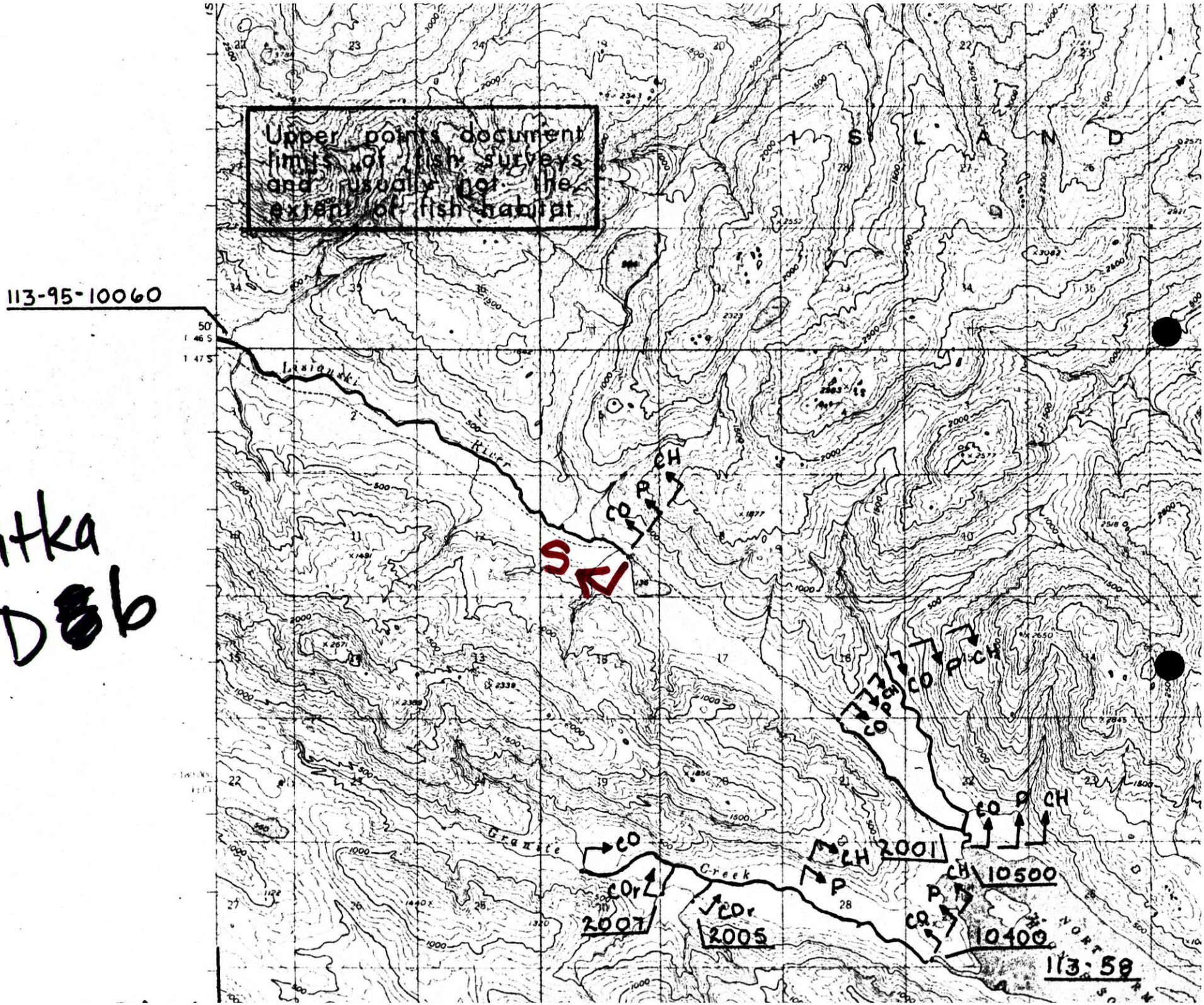
Upper points document limits of fish surveys and usually not the extent of fish habitat.
113-95-10060
Sitka
D6
I S L A N D
Lisianski River
Granite Creek
CH
P
CO
S
2001
10500
10400
113-58
2007
2005
COr