State of Alaska
Department of Fish and Game
Division of Sport Fish

Fish Survey
Nomination Form
Anadromous Waters Catalog

Region: Southeast

USGS Quad: Ketchikan B-6

Anadromous Waters Catalog Number of Waterway: 101-47-10150-2038

Name of Waterway: Unnamed

☐ **USGS Name** ☐ **Local Name**

☑ **Addition** ☐ **Deletion** ☐ **Correction** ☑ **Backup Information**

For Office Use

Nomination #	150273	**Fisheries Scientist**	**Date**
Revision Year:	2016	**Habitat Operations Manager**	**Date**
Revision to:	**Atlas** ____ **Catalog** ____ **Both** ____	**AWC Project Biologist**	13 July 15 **Date**
Revision Code:	F-1	**GIS Analyst**	**Date**

Site Information **Survey:** SEA13WLR08 **Date Observed:** 08/08/2013 **Legal Desc.:** C074S090E26

Site: 10103203

Latitude	Longitude	Datum
55.42918	-131.68996	

Observation Information

Life History:

Species\LifeStage: Dolly Varden juvenile — **Sampling Method (No. of fish):** A (3) B (16)

Species\LifeStage: coho salmon juvenile — **Sampling Method (No. of fish):** A (22) B (9)

Key To Sample Events

Sample ID: (A) **Sample Gear:** Minnow Trap

Sample ID: (B) **Sample Gear:** Minnow Trap

coho salmon juv. previously documented

DV anadromy unknown

Additional Comments: This nomination provides backup information to support fish presence for juvenile coho for 101-47-10150-2038. It also provides additional information to support fish presence for juvenile dolly varden. This information was collected as part of the ADF&G Fish Passage Project. Upstream trap was set 30' from culvert and produced 22 juvenile coho and 3 juvenile dolly varden. Downstream trap was located 40' from culvert and produced 16 juvenile dolly varden and 9 juvenile coho. This stream appears to have been digitized to follow the water pipe/road and is incorrect. The stream should cross the road at the culvert point and travel west to the confluence with 101-47-10150.

Name of Observer: Mark Eisenman, Habitat Biologist

Phone: (907) 267-2891

Date Printed: 6/12/2015

Signature:

Address: Alaska Department of Fish and Game, Sport Fish - Anchorage
333 Raspberry Rd
Anchorage, AK 99518

ALASKA DEPT. OF FISH & GAME
JUL 10 2015

This certifies that in my best professional judgment and belief the above information is evidence that this waterbody should be included in or deleted from the Anadromous Waters Catalog

Signature of Area Biologist: _____ **Date:** _____

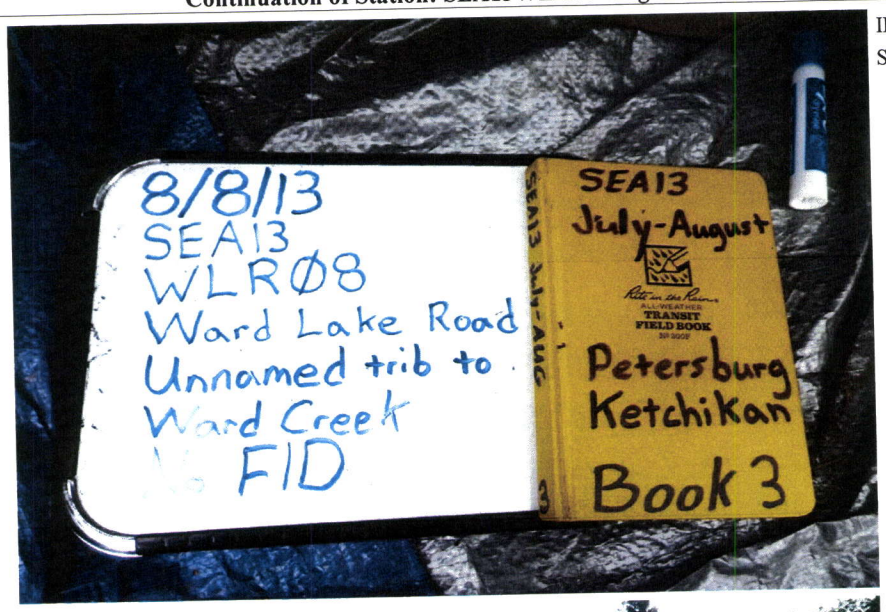

IMGP7968.jpg
Site ID

IMGP7969.jpg
Road

IMGP7970.jpg
Mile marker

IMGP7971.jpg
Downstream habitat

IMGP7972.jpg
Outlet

IMGP7973.jpg
Downstream habitat

IMGP7974.jpg
Culvert damage near inlet

IMGP7976.jpg
Culvert damage near inlet

IMGP7977.jpg
Concrete mitered head wall at inlet

IMGP7978.jpg
Inlet sedimentation

IMGP7979.jpg
Inlet sedimatation

IMGP7980.jpg
Inlet

IMGP7983.jpg
Bank armoring above inlet

IMGP7984.jpg
Upstream habitat

IMGP7985.jpg
Upstream habitat

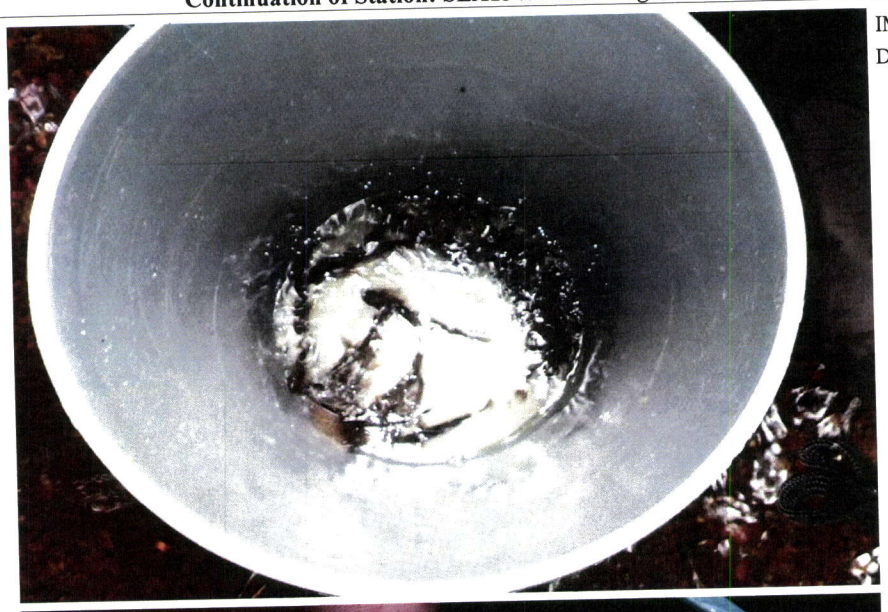

IMGP7986.jpg
Downstream fish photo, bucket

IMGP7987.jpg
Downstream fish photo, coho

IMGP7988.jpg
Downstream fish photo, coho

IMGP7989.jpg
Downstream fish photo, dolly varden

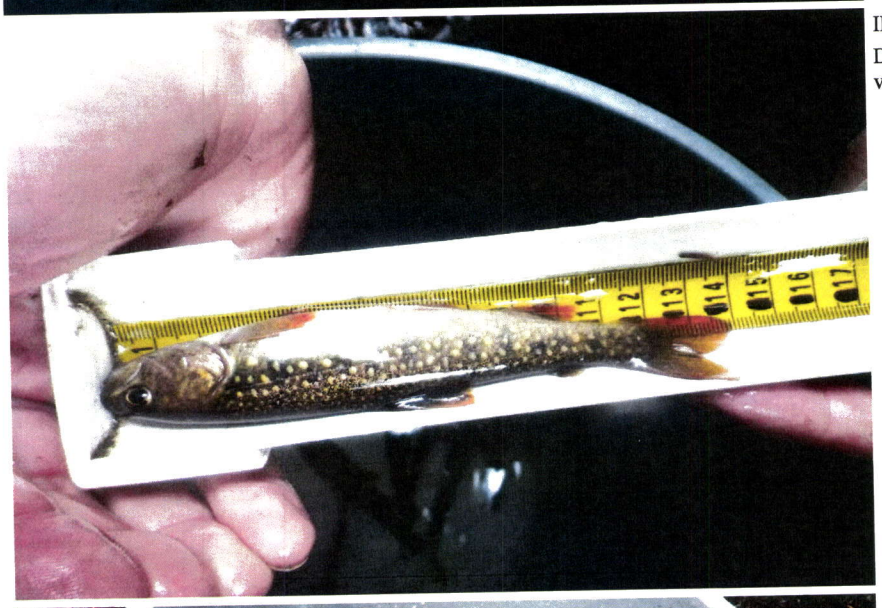

IMGP7990.jpg
Downstream fish photo, dolly varden

IMGP7991.jpg
Upstream fish photo, bucket

IMGP7992.jpg
Upstream fish photo, coho

IMGP7993.jpg
Upstream fish photo, coho



IMGP7994.jpg
Upstream fish photo, dolly varden

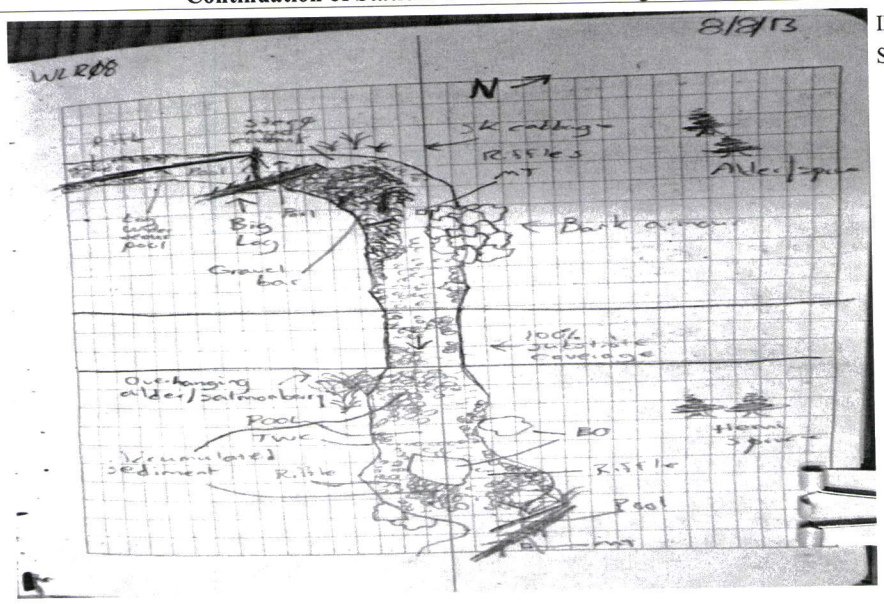

IMGP8967.jpg
Site sketch

N
10103203
10103202
0 0.05 0.1 0.2 Miles

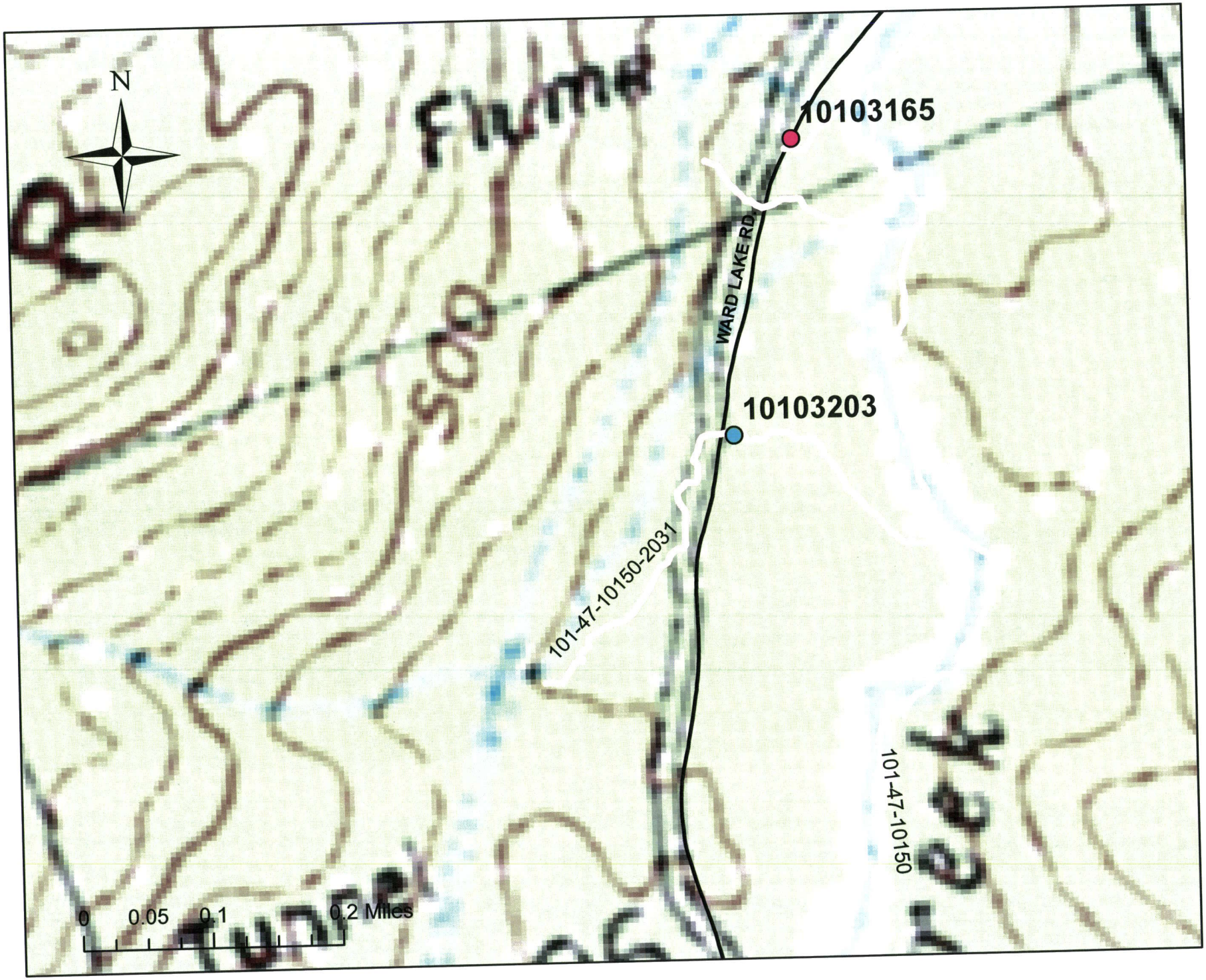
N
10103165
10103203
WARD LAKE RD
101-47-10150-2031
101-47-10150
0 0.05 0.1 0.2 Miles

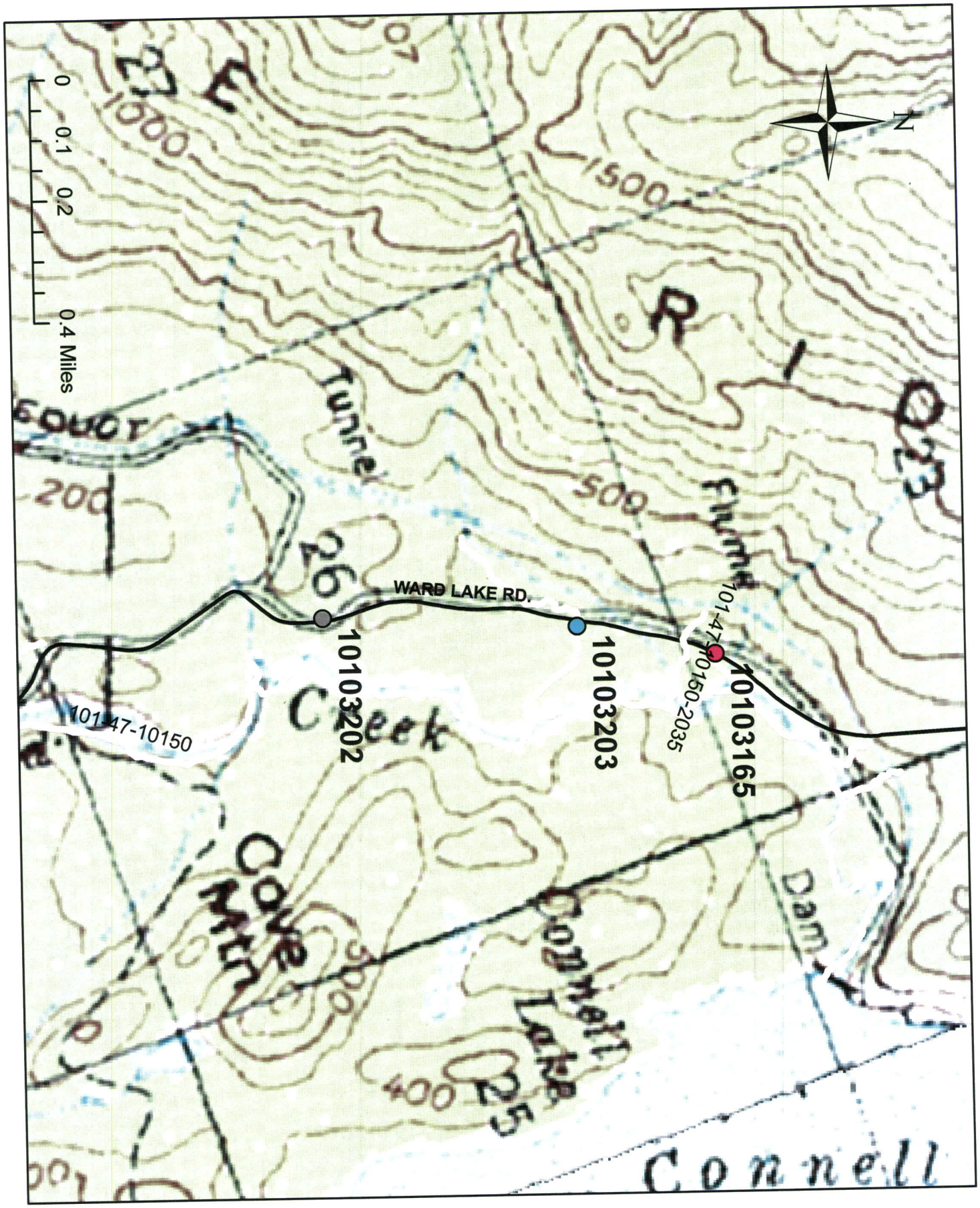

0 0.1 0.2 0.4 Miles
N
WARD LAKE RD.
10103202
10103203
10103165
101-47-10150
101-47-10150-2035
Tunnel
Flume
Creek
Cove Mtn
Connell Lake
Dam
Connell
1000
1500
500
200
400