State of Alaska
Department of Fish and Game
Division of Sport Fish

Fish Survey Nomination Form Anadromous Waters Catalog

Region: Southeast **USGS Quad:** Craig C-3

Anadromous Waters Catalog Number of Waterway: 102-70-10580-2035-3013-4012

Name of Waterway: Unnamed ☐ USGS Name ☐ Local Name

☑ **Addition** ☐ **Deletion** ☑ **Correction** ☐ **Backup Information**

For Office Use

Nomination # 50251	James J Hasbrouck **Fisheries Scientist**	8/31/2015 **Date**
Revision Year: 2016	**Habitat Operations Manager**	8/31/15 **Date**
Revision to: Atlas ____ Catalog ____ Both ✓	**AWC Project Biologist**	15 July 15 **Date**
Revision Code: C-9	**GIS Analyst**	9/23/15 **Date**

Site Information **Survey:** SEA14TBR25 **Site:** 10103420 **Date Observed:** 08/03/2014 **Legal Desc.:** C071S082E21

Latitude	Longitude	Datum
55.69977	-132.86090	

Station Comments Upstream looks like it might have been used to yard logs when the area was logged.

Observation Information

Life History: Unknown

Species\LifeStage: cutthroat trout juvenile/adult **Sampling Method (No. of fish):** B (1)

Key To Sample Events

Sample ID: (A) **Sample Gear:** Minnow Trap

Sample ID: (B) **Sample Gear:** Minnow Trap

one fish, anadromy unknown

update stream hydro, Reposition pts

Additional Comments: This information was collected as part of ADF&G's Fish Passage Assessment project. This nomination provides additional information for the possible addition of cutthroat trout to AWC Stream #102-70-10580-2035-3013-4012. Nice habitat upstream and downstream of culvert. Lots of pools and riffles. Large log debris dam about 250 feet upstream aggrades stream about 4 to 4.5 feet. Substrate is mostly small to large boulders and larger cobbles with minimal fines. Lots of juveniles observed upstream and downstream. Some aggradation at inlet. Trap A set 20 feet upstream and Trap B set 30 feet downstream from culvert. Further investigation is suggested to find all species present and to set correct stream course which looks to be in error. From aerial imagery it looks like this creek joins 102-70-10580-2035-3013 above Control Lake and does not empty directly into it.

Name of Observer: Mark Eisenman, Habitat Biologist Phone: (907) 267-2489

Signature:

Address: Alaska Department of Fish and Game, Sport Fish - Anchorage
333 Raspberry Rd
Anchorage, AK 99518

Date Printed: 6/19/2015

ALASKA DEPT. OF FISH & GAME
JUL 10 2015

This certifies that in my best professional judgment and belief the above information is evidence that this waterbody should be included in or deleted from the Anadromous Waters Catalog

Signature of Area Biologist: _____ **Date:** _____



IMGP1096.JPG
Site ID

IMGP1097.JPG
road

IMGP1098.JPG
outlet

IMGP1099.JPG
outlet

IMGP1100.JPG
outlet



IMGP1101.JPG
in outlet

IMGP1102.JPG
outlet



IMGP1103.JPG
downstream habitat

IMGP1104.JPG
downstream habitat

IMGP1105.JPG
downstream habitat

IMGP1106.JPG
inlet

IMGP1107.JPG
inlet erosion

IMGP1108.JPG
inlet erosion

IMGP1109.JPG
inlet

IMGP1110.JPG
in inlet

IMGP1111.JPG
inlet perch

IMGP1112.JPG
inlet

IMGP1113.JPG
upstream habitat about 300 feet

IMGP1114.JPG
Upstream habitat about 500 feet

IMGP1115.JPG
upstrema habitat about 600 feet

IMGP1117.JPG
upstream cutty

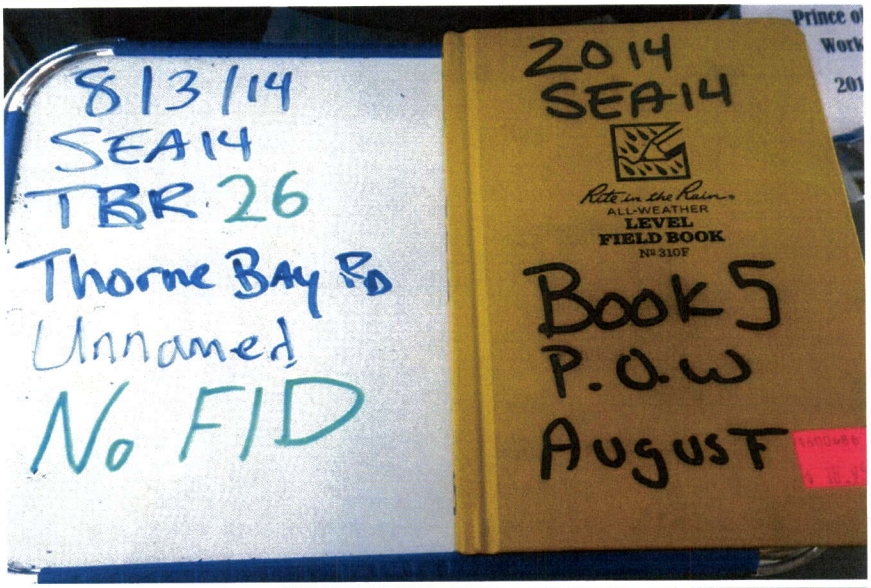

IMGP1118.JPG
Site ID

IMGP1119.JPG
road

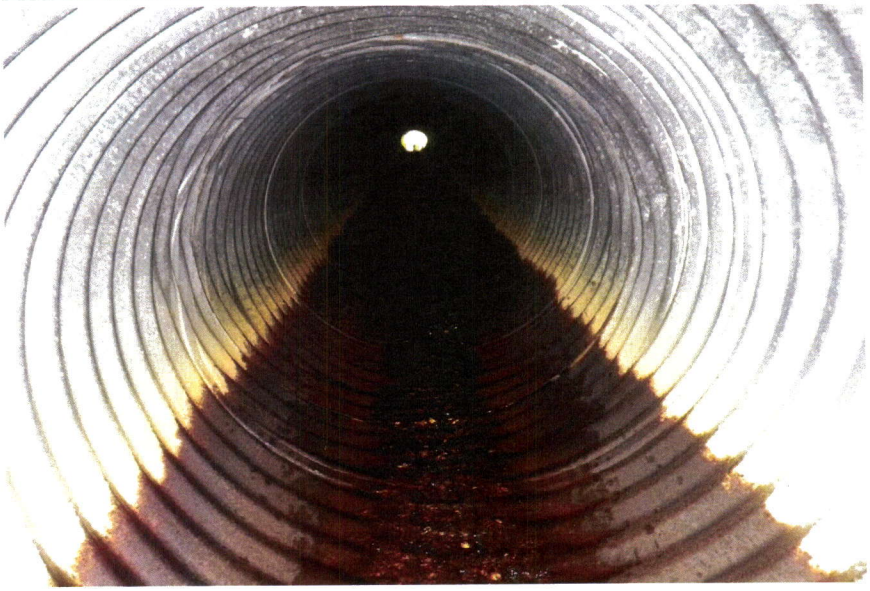

IMGP1120.JPG
in outlet

IMGP1121.JPG
outlet

IMGP1122.JPG
outlet

IMGP1123.JPG
downstream habitat

IMGP1124.JPG
downstream habitat

IMGP1125.JPG
downstream habitat

IMGP1126.JPG
downstream habitat at confluence

IMGP1127.JPG
outlet

IMGP1128.JPG
inlet

IMGP1129.JPG
inlet

IMGP1130.JPG
inlet



IMGP1131.JPG
in inlet

IMGP1132.JPG
upstream habitat



IMGP1133.JPG
upstream habitat



IMGP1134.JPG
upstream habitat

IMGP1135.JPG
upstream habitat



IMGP1136.JPG
downstream cutty



IMGP1979.JPG
Site Sketch

THORNE BAY RD
10103420
10103421
102-70-10580-2035-3013-4012
Correction
102-70-10580-2035-3013

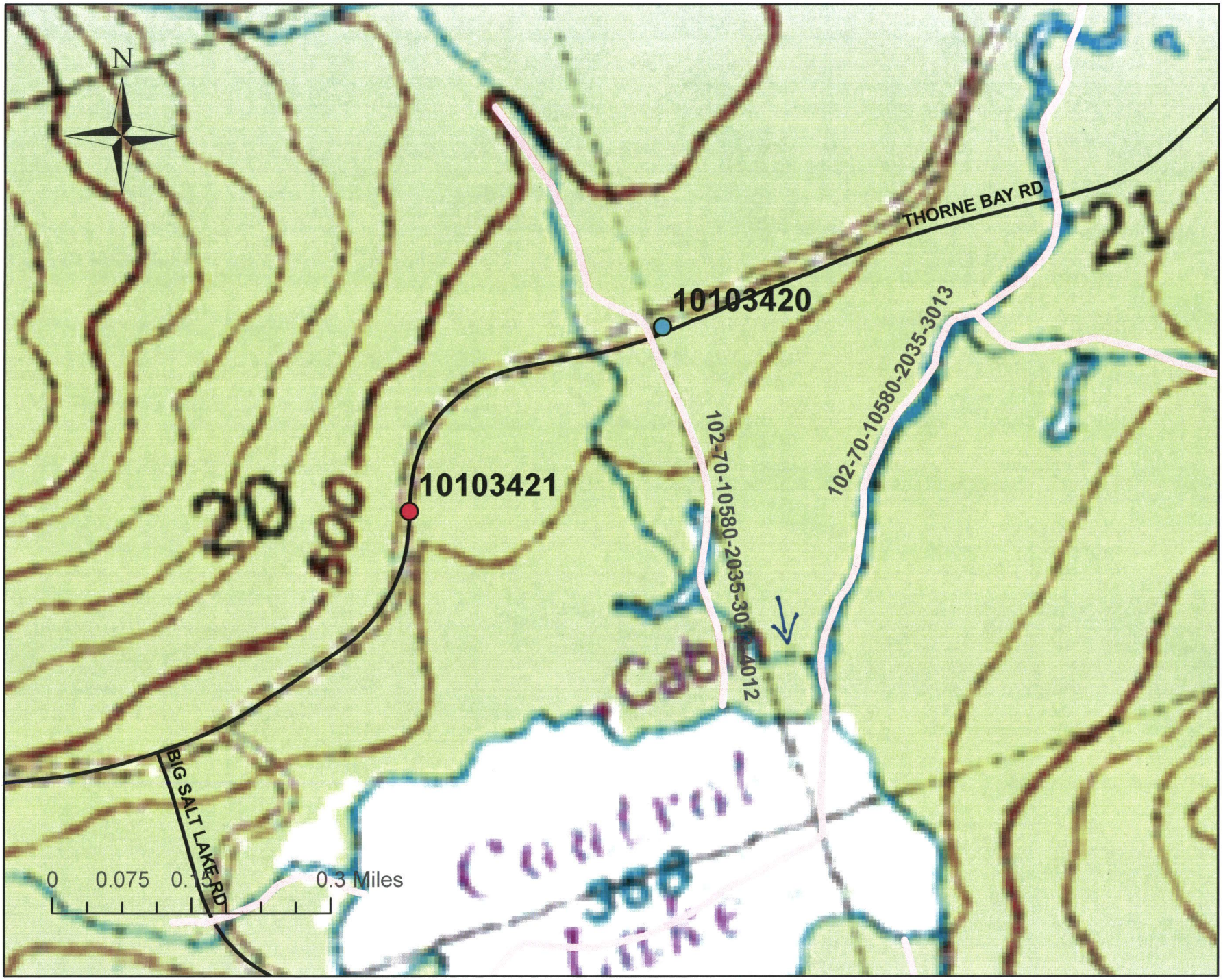
N
THORNE BAY RD
21
10103420
102-70-10580-2035-3013
102-70-10580-2035-3012
10103421
20
500
Cabin
BIG SALT LAKE RD
Control
Lake
0
0.075
0.15
0.3 Miles

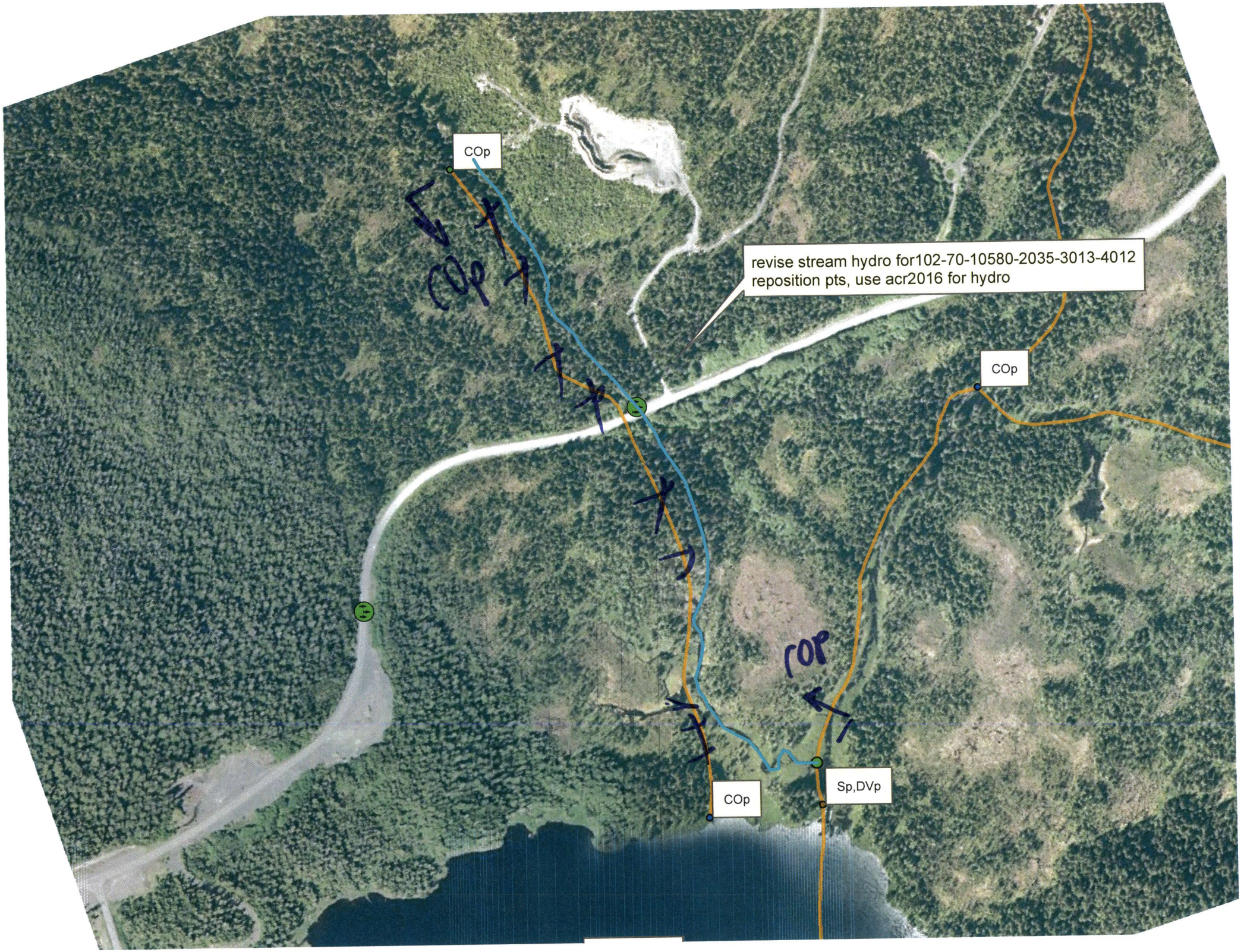
COp
revise stream hydro for102-70-10580-2035-3013-4012
reposition pts, use acr2016 for hydro
COp
COp
Sp,DVp