State of Alaska
Department of Fish and Game
Division of Sport Fish

Fish Survey
Nomination Form
Anadromous Waters Catalog

ME

Region:

USGS Quad: Petersburg C-3

Anadromous Waters Catalog Number of Waterway: 106-44-10160

Name of Waterway: Unnamed ☐ **USGS Name** ☐ **Local Name**

☐ **Addition** ☐ **Deletion** ☐ **Correction** ☑ **Backup Information**

For Office Use

Nomination # 140201	James J Hasbrouck **Fisheries Scientist**	9/3/2014 **Date**
Revision Year: 2015	**Habitat Operations Manager**	9/3/14 **Date**
Revision to: Atlas ____ Catalog ____ Both X	**AWC Project Biologist**	6/12/14 **Date**
Revision Code: B-2	TA **Cartographer**	9/16/14 **Date**

Site Information **Station:** SEA13MIT41 **Date Observed:** 07/26/2013 **Legal Desc.:** C061S081E **Latitude:** 56.61984 **Longitude:** -132.84273 **Datum:**

Station Comments: Near MP 16 Culvert takes flow from ditch stream left and a stream directly in front of culvert. Stream widths taken from stream directly above culvert. Large bedrock ledge and chute upstream from culvert most likely a barrier, but possible dolly varden and cutthroat trout habitat upstream.

Observation Information

Life History:

Species\LifeStage: coho salmon juvenile **Sampling Method (No. of fish):** A (5) B (5)

Key to Sample Method

Sample ID: (A) **Sample Gear:** Minnow Trap

Sample ID: (B) **Sample Gear:** Minnow Trap

Add coho salmon rearing to stream

ALASKA DEPT. OF FISH & GAME
JUN 5 2014

Additional Comments: This nomination provides backup information to support fish presence and rearing for juvenile coho for 106-44-10160. This information was collected as part of the ADF&G Fish Passage Project. Upstream trap was located 10' from the culvert and produced 5 juvenile coho. Downstream trap was located 15' from culvert and produced 5 juvenile coho.

Name of Observer: Mark Eisenman, Habitat Biologist Phone: (907) 267-2891 Date Printed: 6/4/2014

Signature:

Address: Alaska Department of Fish and Game, Sport Fish - Anchorage
333 Raspberry Rd
Anchorage, AK 99518

This certifies that in my best professional judgment and belief the above information is evidence that this waterbody should be included in or deleted from the Anadromous Waters Catalog

Signature of Area Biologist: _____ **Date:** _____



IMGP7816.jpg
Site ID

IMGP7817.jpg
Road

IMGP7818.jpg
Inlet

IMGP7819.jpg
In inlet

IMGP7820.jpg
Inlet damage

IMGP7821.jpg
Inlet damage

IMGP7822.jpg
Upstream habitat, ditch

IMGP7823.jpg
Outlet

IMGP7824.jpg
Upstream fish photos, bucket

IMGP7825.jpg
Upstream fish photo, coho

IMGP7826.jpg
Upstream fish photo, coho

IMGP7827.jpg
Downstream fish photo, bucket

IMGP7828.jpg
Downstream fish photo, coho



IMGP7829.jpg
Downstream fish photo, coho

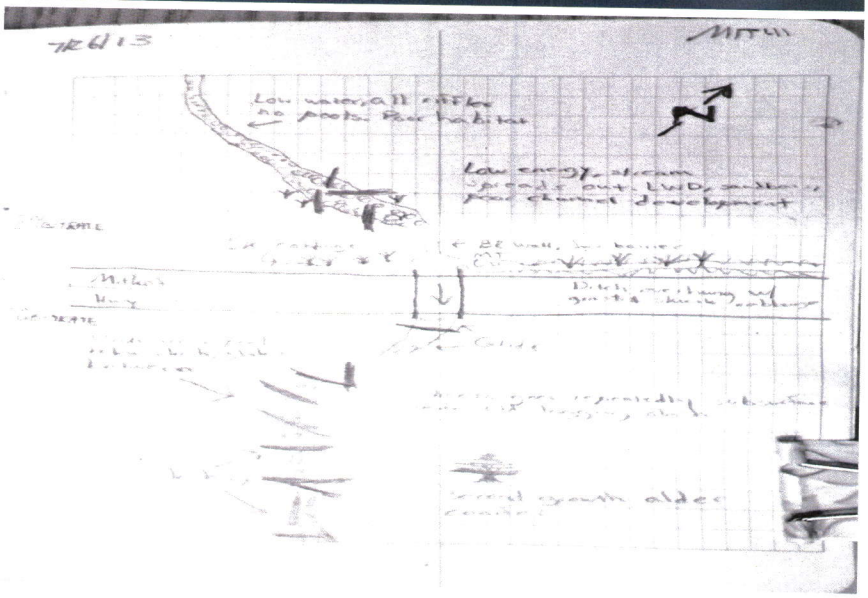

IMGP8959.jpg
Site sketch

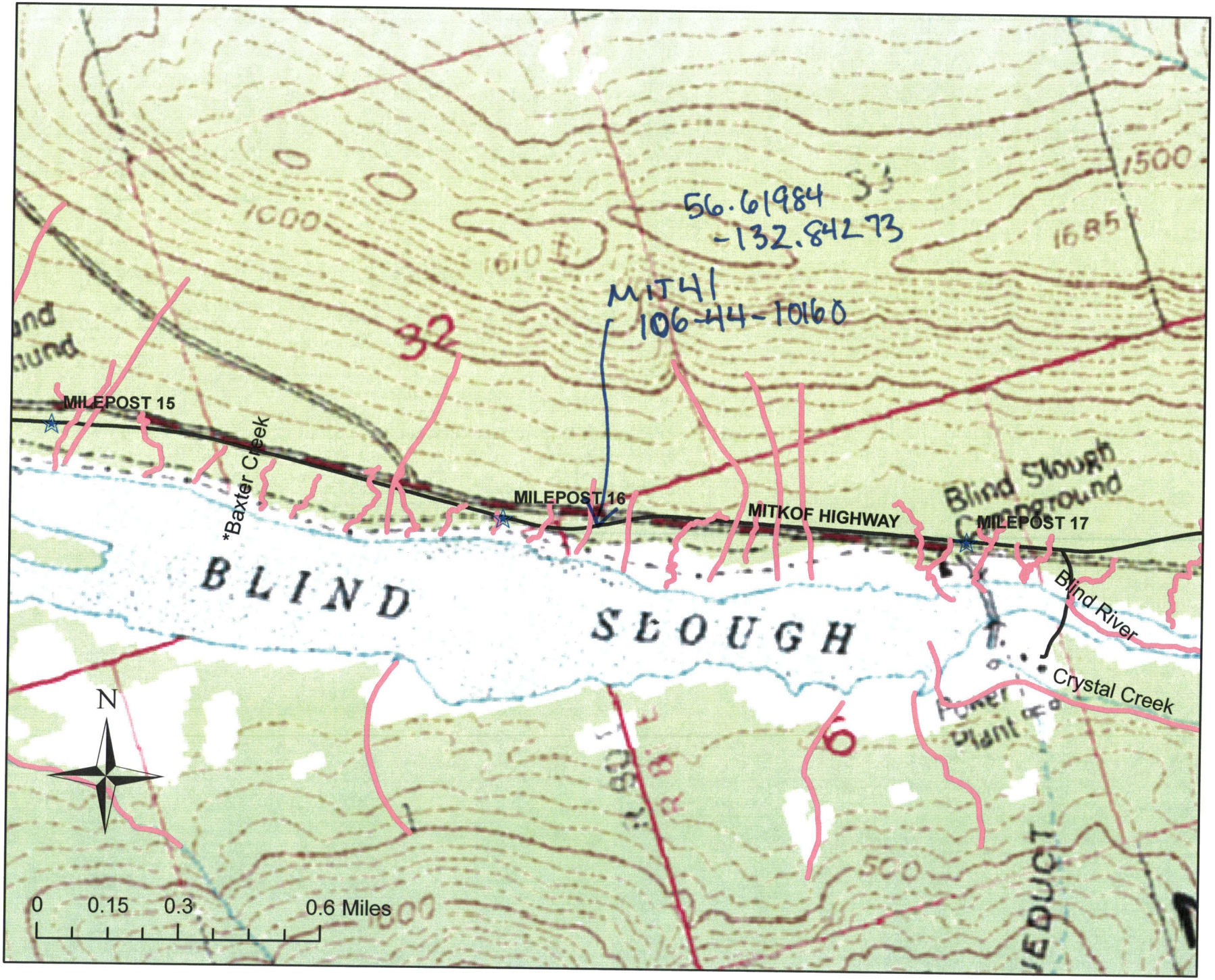
56.61984
-132.84273
MIT41
106-44-10160
MILEPOST 15
MILEPOST 16
MILEPOST 17
MITKOF HIGHWAY
*Baxter Creek
BLIND SLOUGH
Blind Slough Campground
Blind River
Crystal Creek
Power Plant
N
0 0.15 0.3 0.6 Miles

COp
COp
COpr
add coho salmon rearing to 106-44-10160
COpr
10 - COr
COpr
COpr
COp
COp
COpr