AWC DATABASE CATALOG/ATLAS
CORRECTION FORM

CORRECTION TO: Atlas X Catalog X

Region: SEA

Map: Petersburg C-3

Water Body Number: 106-44-10038

Describe Change(s): Revise hydrography and reposition pts,

creek ends downstream of highway

Change Requested By: Johnson 5/17/2013

Drafted/Digitized By: [signature] 9/9/13 Date

Revision Code: C-9

Nomination Number: 130083

ATTACH THIS FORM TO EXISTING NOMINATION FORM

(Rev 05/07)

Johnson, J D (DFG)

From: Zutz, Johnny D (DFG)
Sent: Thursday, May 16, 2013 3:21 PM
To: Johnson, J D (DFG)
Cc: Timothy, Jackie L (DFG)
Subject: Online Mapper showing old track for 106-44-10030 and 106-44-10038
Attachments: 93-035.PDF; Taain Creek Regulatory Map.pdf; Taain Creek 2012 arc.docx

Hi J,

I discovered a discrepancy between in the AWC arc for Taain Creek (106-44-10030) in Petersburg (PET C3). I've attached the nominated for the route correction submitted in 1992, that corrects the route to end below the highway.

This change is reflected in the Regulatory Maps and the 2012 Atlas. This route correction is not shown in the online interactive map, the 2012 AWC Arc layer, or the 2012 Catalog.

This is also the case for Stream 106-44-10038 nearby.

Thank you,

Johnny Zutz

Habitat Biologist
(907)465-6474

ADF&G - Habitat Division
802 3rd Street, Rm 209
Douglas, AK 99824
Fax (907)465-4759

State of Alaska
Department of Fish and Game
Nomination for Waters
Important to Anadromous Fish

1989
Year of Revision

ALASKA DEPT. OF
FISH & GAME

SEP 23 1988

REGION II
HABITAT DIVISION

Anadromous Water Catalog Volume Southeast

USGS Quad (6) Petersburg C-3

Name of Waterway Unnamed

Anadromous Water Catalog Number of Waterway
106-44-10030

Change to _____ Atlas

_____ Catalog

X Both

Addition X

Deletion _____

Correction _____

Name addition:

USGS name _____

Local name _____

For Office Use

Nomination # 89 158

Robert Reed — Regional Supervisor — 9/22/88 Date

SJS — 11/9/88

FI — Drafted — 10/20/88 Date

Species	Date(s) Observed	Spawning	Rearing	Migration
Pink	Annually, 9/8/88	V		

Comments: Provide any clarifying information, including number of fish observed, location of fish survey data, etc.

Jon Stephans (Commercial Fisherman) lives next to this stream and reports the every year as many as 50 pink salmon spawn in this stream up to the Mitkof Highway bridge. On 9/8/88 4 adult pinks were still alive in the stream after a flood and during a year with poor escapements. The Mitkof Highway culvert blocks upstream fish passage.

Attach a copy of a map showing location of mouth and upper points of each species, specific stream reaches identified for spawning or rearing, locations of barriers, such as falls. Attach a copy of the fish survey data, if available.

Name of Observer (please print) Don Cornelius

Date: 9/8/88 Signature: Don Cornelius

Address: ADFG Box 667
Petersburg AK 99833

Signature of Area Biologist: Don Cornelius

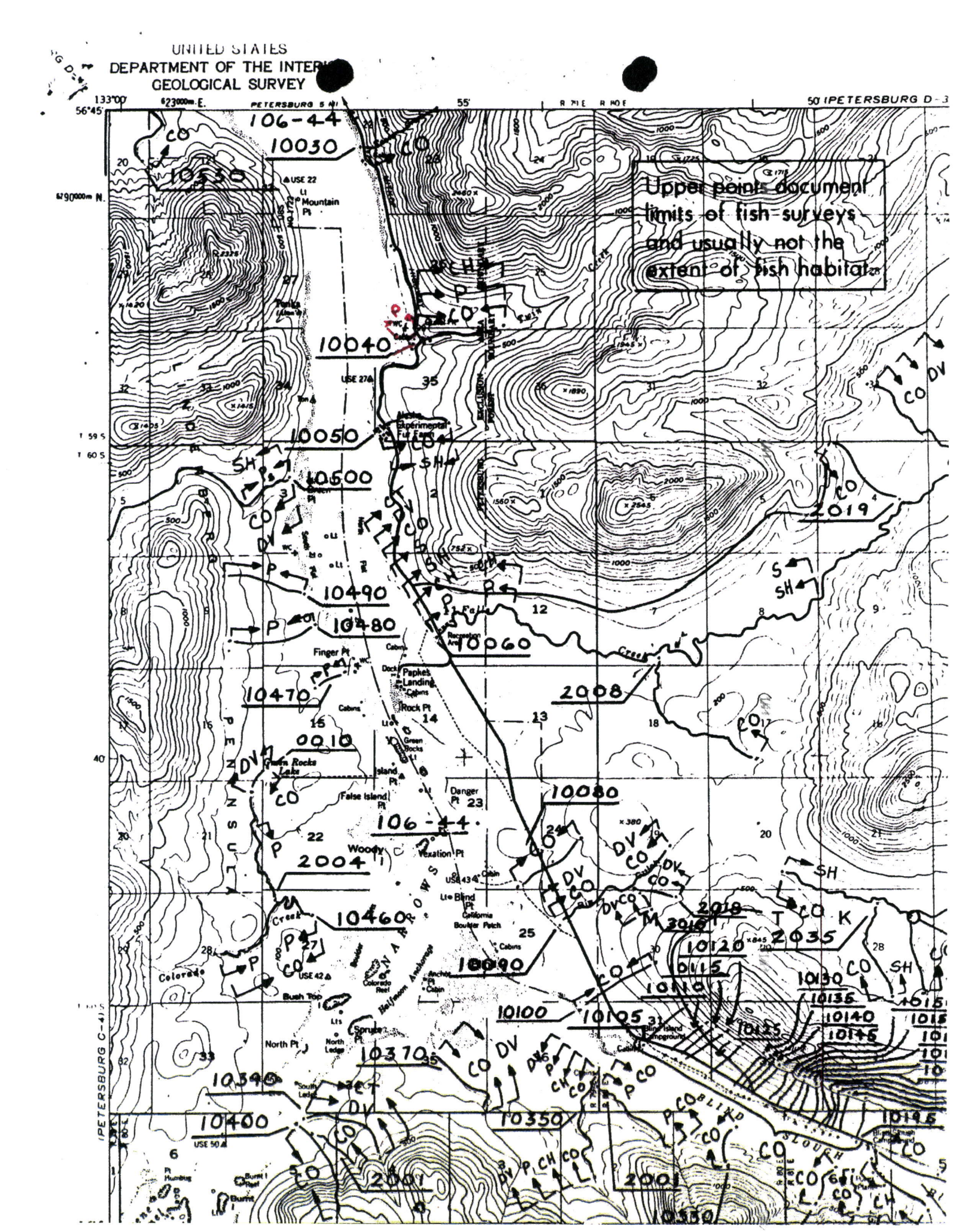
UNITED STATES
DEPARTMENT OF THE INTERIOR
GEOLOGICAL SURVEY
PETERSBURG D-3
PETERSBURG C-4
Upper points document limits of fish surveys and usually not the extent of fish habitat.
106-44
10030
10530
10040
10050
10500
10490
10480
10060
10470
10010
10080
10090
10460
10370
10345
10400
10100
10105
10120
10115
10110
10130
10135
10140
10145
10350
2019
2008
2004
2018
2035
2001
Petersburg
Mountain Pt
Porks
Experimental Fur Farm
Finger Pt
Papkes Landing
Rock Pt
Green Rocks
Green Rocks Lake
False Island Pt
Danger Pt
Woody Island
Vexation Pt
Blind Pt
California Boulder Patch
Colorado
Colorado Reef
Bush Top
North Pt
Spruce Pt
North Ledge
South Ledge
Halfmoon Anchorage
Blind Island Campground
Blind Slough
Pt Humbug
Burnt Island
Burnt Reef
Recreation Area
Falls Creek
Cabins
Dock
Anchorage
Cabin
Ls
Lts
Li
Lt
USE 22
USE 27A
USE 42
USE 43
USE 50
SH
DV
CO
P
CH
K
T
M
S
L

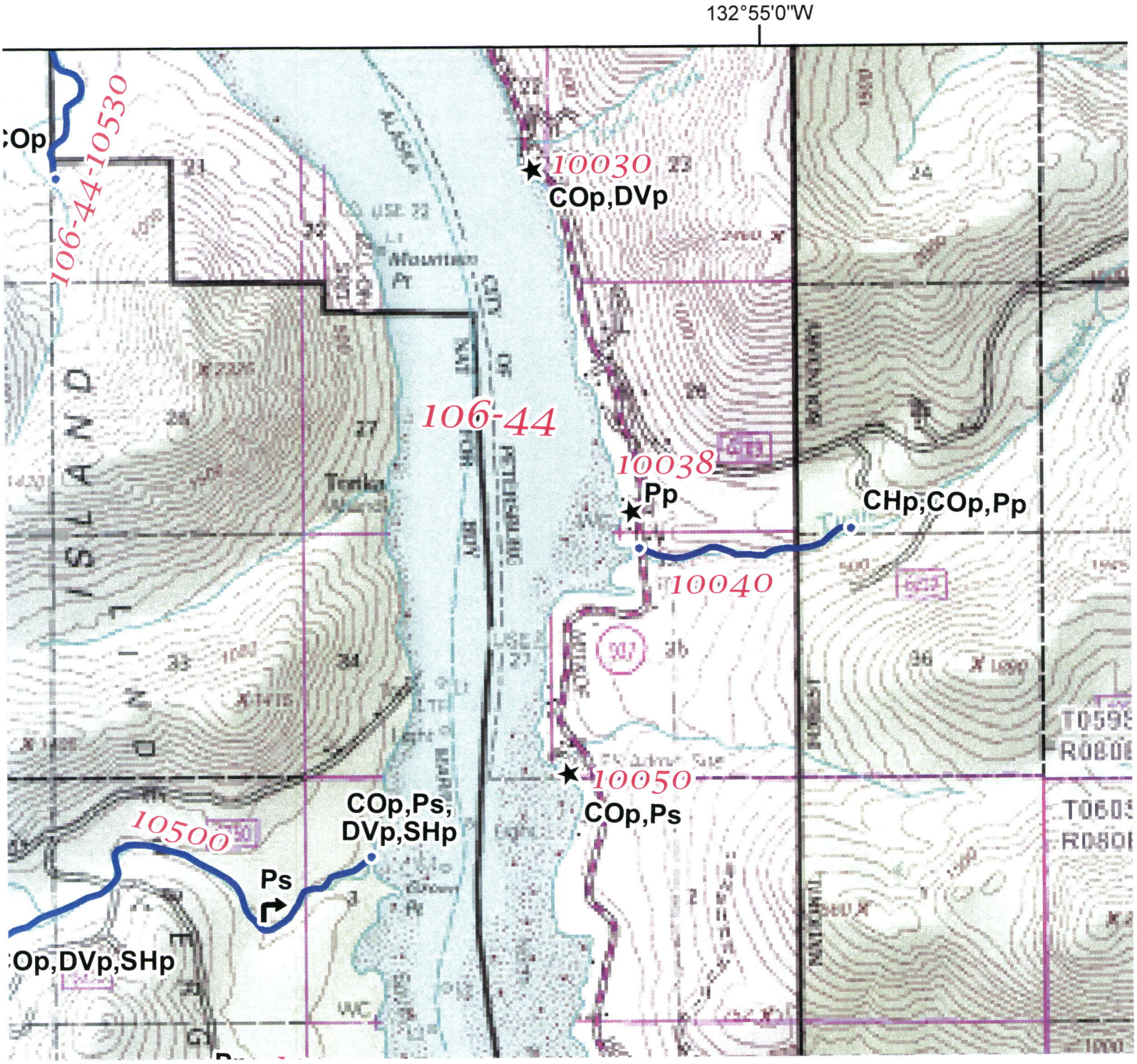
132°55'0"W
106-44-10530
COp
10030
COp,DVp
106-44
10038
Pp
CHp,COp,Pp
10040
10050
COp,Ps
COp,Ps,
DVp,SHp
10500
Ps
COp,DVp,SHp
ISLAND
Mountain Pt
Tonka
T059S
R080E
T060S
R080E

ArcGIS with 2012 AWC Layer

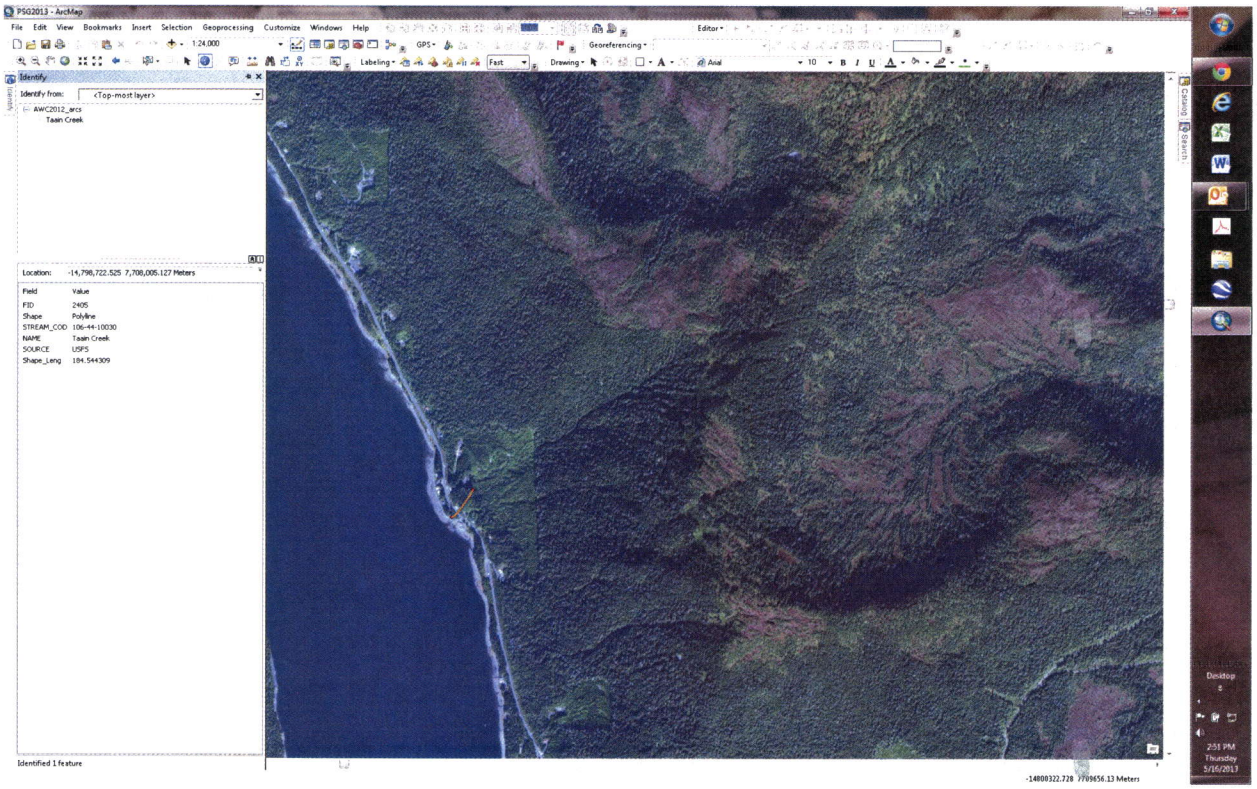

Online ADF&G Mapper

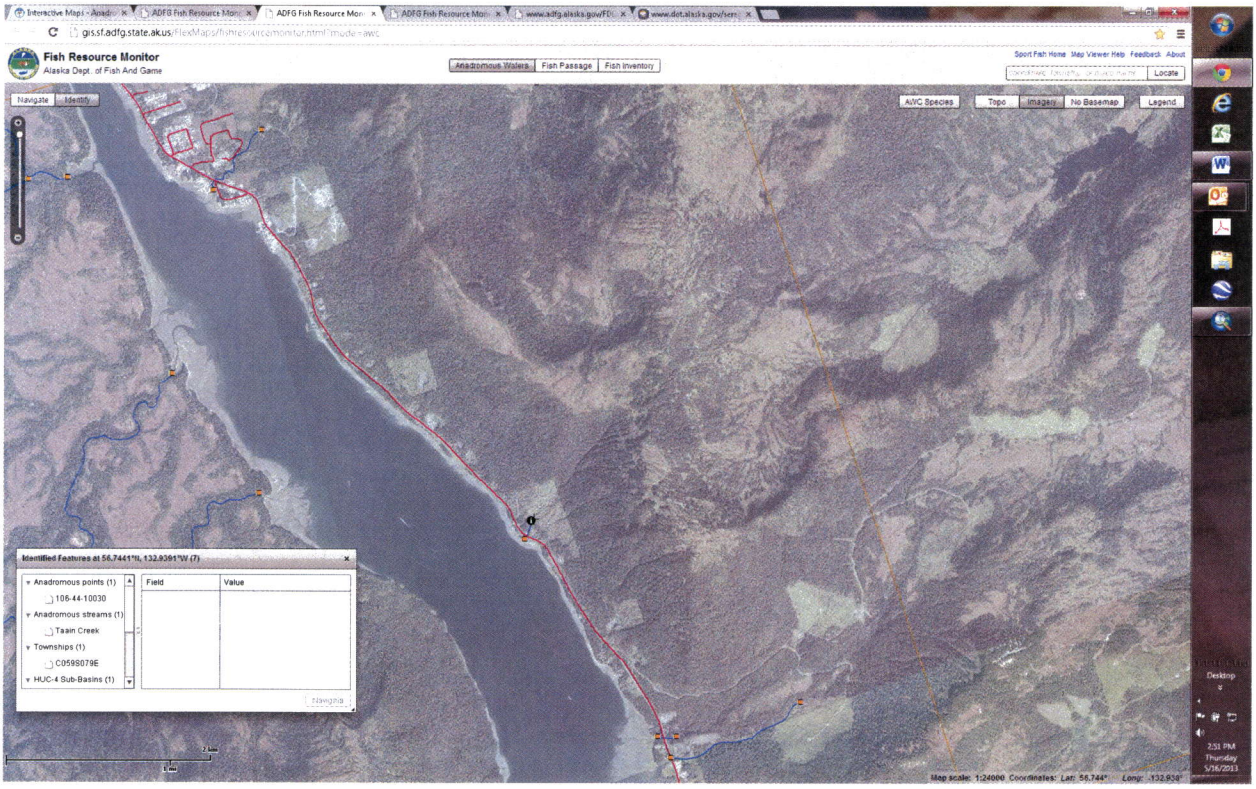

Johnson, J D (DFG)

From: Zutz, Johnny D (DFG)
Sent: Wednesday, May 22, 2013 9:04 AM
To: Johnson, J D (DFG)
Subject: FW: Online Mapper showing old track for 106-44-10030 and 106-44-10038

J,

Here is the waypoint for the culvert outlet on -10038.

Johnny

From: Legere, Nicole M (DFG)
Sent: Tuesday, May 21, 2013 4:08 PM
To: Zutz, Johnny D (DFG)
Subject: RE: Online Mapper showing old track for 106-44-10030 and 106-44-10038

Johnny,

Here is the waypoint you requested. 56.72233, -132.92976. It is a very large culvert. I hope this helps and the kittys are great!

Nicole

From: Zutz, Johnny D (DFG)
Sent: Monday, May 20, 2013 8:21 AM
To: Legere, Nicole M (DFG)
Subject: FW: Online Mapper showing old track for 106-44-10030 and 106-44-10038

Hey Nicole,

Could you grab a waypoint for the culvert outlet just below the road for 106-44-10038. Unless you have plans to survey that area soon and then we can get it then.

Thanks,

Johnny Zutz
Habitat Biologist
(907)465-6474

From: Johnson, J D (DFG)
Sent: Friday, May 17, 2013 7:09 AM
To: Zutz, Johnny D (DFG)
Subject: RE: Online Mapper showing old track for 106-44-10030 and 106-44-10038

Johnny
I was wondering if you have a good idea of the location of the highway culvert where the upper extent of 106-44-10038 is located?
I can take a SWAG looking at imagery but shadows are making mapping the stream course from the cabin east to the highway challenging.
j

From: Zutz, Johnny D (DFG)
Sent: Thursday, May 16, 2013 3:21 PM
To: Johnson, J D (DFG)
Cc: Timothy, Jackie L (DFG)
Subject: Online Mapper showing old track for 106-44-10030 and 106-44-10038

Hi J,

I discovered a discrepancy between in the AWC arc for Taain Creek (106-44-10030) in Petersburg (PET C3). I've attached the nominated for the route correction submitted in 1992, that corrects the route to end below the highway.

This change is reflected in the Regulatory Maps and the 2012 Atlas. This route correction is not shown in the online interactive map, the 2012 AWC Arc layer, or the 2012 Catalog.

This is also the case for Stream 106-44-10038 nearby.

Thank you,

Johnny Zutz
Habitat Biologist
(907)465-6474

ADF&G - Habitat Division
802 3rd Street, Rm 209
Douglas, AK 99824
Fax (907)465-4759

Revise hydrography for 106-44-10038
use arc2014 for hydro, BDL ortho
106-44-10038