AWC DATABASE CATALOG/ATLAS
CORRECTION FORM

CORRECTION TO: Atlas X Catalog X

Region: SEA

Map: Yakutat B-2

Water Body Number: 182-40-10100-2018-3016-4011

Describe Change(s): Revise stream and upper & lower pt locations

refer to nom # 12-297 for changes to hydrography for 182-40-10100-2018 & tributaries

Change AWC number to

USGS and ADF&G are working to correct

hydrography throughout the ALEP, changes will be

made after review of existing and proposed

hydrographic changes during 2012

Change Requested By: Johnson 8/23/2012
Date

Drafted/Digitized By: _____ _____
Date

Revision Code: C-8, C-9, ~~C-1~~ F-2

Nomination Number: 12-296

ATTACH THIS FORM TO EXISTING NOMINATION FORM

(Rev 05/07)

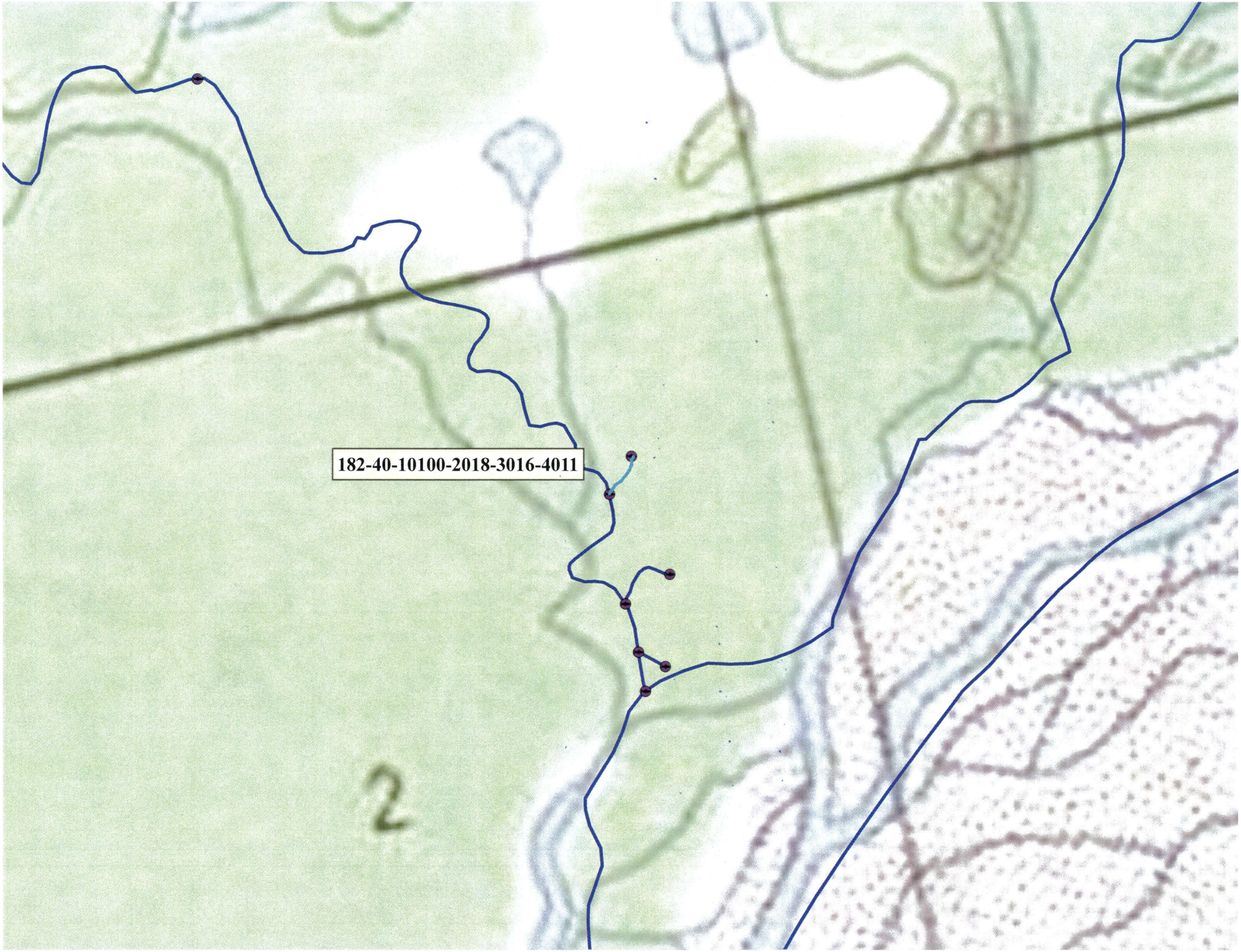
182-40-10100-2018-3016-4011
2

CORP
CCR

State of Alaska
Department of Fish and Game
Division of Sport Fish

Nomination Form
Anadromous Waters Catalog

ME

Region: Southeast

USGS Quad(s): Yakutat B-2, A-2

Anadromous Waters Catalog Number of Waterway: 182-30-10800-2010 – 3013 – 4003 3019

Name of Waterway: Tanis River

☑ USGS Name ☐ Local Name

☑ Addition ☐ Deletion ☐ Correction ☑ Backup Information

– 3024
– 3032
182-40-10100-2018-3016 / (was -3010 see 11-103) -4011 4014 4020

For Office Use

Nomination #	11-104		
Revision Year:	2012	Fisheries Scientist	6/13/11 Date
Revision to: Atlas ____ Catalog ____ Both X		Habitat Operations Manager	6/13/11 Date
		AWC Project Biologist	1/21/11 Date
Revision Code:	A-2, A-2d, B-2	Cartographer	10/26/11 Date

OBSERVATION INFORMATION

Species	Date(s) Observed	Spawning	Rearing	Present	Anadromous
FID75 - CO	7/21/2010	NO	YES	YES	☑
FID74 - CO	7/22/2010	NO	YES	YES	☑
ObjectId9 - CO, DV	7/21/2010	NO	YES	YES	☑
ObjectId2 - CO	7/21/2010	NO	YES	YES	☑
Object Id1 - CO	7/21/2010	NO	YES	YES	☑
Object Id3 - CO	7/21/2010	NO	YES	YES	☑
Object Id4 - CO	7/21/2010	NO	YES	YES	☐
Object Id5 - CO	7/21/2010	NO	YES	YES	☐
Object Id6 - CO	7/21/2010	NO	YES	YES	☐
Object Id8 - CO	7/21/2010	NO	YES	YES	☑
ObjectId10 - CO	7/21/2010	NO	YES	YES	☑
ObjectId11 - CT	7/21/2010	NO	NO	YES	☐
ObjectId12 - CO	7/21/2010	NO	YES	YES	☑
ObjectId13 - CO	7/21/2010	NO	YES	YES	☑
ObjectId16 - CO	7/21/2010	NO	YES	YES	☑
ObjectId17 - CO	7/21/2010	NO	YES	YES	☐

IMPORTANT: Provide all supporting documentation that this water body is important for the spawning, rearing or migration of anadromous fish, including: number of fish and life stages observed; sampling methods, sampling duration and area sampled; copies of field notes; etc. Attach a copy of a map showing location of mouth and observed upper extent of each species, as well as other information such as: specific stream reaches observed as spawning or rearing habitat; locations, types, and heights of any barriers; etc.

Comments:

Crew Members: N. Stichert (USFWS), N. Catterson (USFS), B. Marston (ADFG SF)

FID75:
Distance: 0.2232 Miles
Quantity Caught: 2 CO
Method of Capture: Minnow trap

FID74:
Distance: 0.0892 Miles
Quantity Caught: 2 CO
Method of Capture: Minnow Trap

ObjectId9:
Distance: 0.0135 Miles

Add new stream 182-30-10800-2010-3013-4003 w/coho salmon rearing
Add new stream ≤ 660 ft w/ coho salmon rearing (3019)
Add new stream ≤ 660 ft w/ coho salmon rearing (3024)
Add new stream w/ coho salmon rearing (3032)
Add coho salmon rearing to stream 182-40-10100-2018 (-2018) 3016
Add new streams 182-40-10100-2018-3016-4011, 4014, 4020 w/coho salmon rearing

Quantity Caught: 2 CO
Method of Capture: Minnow Trap

ObjectId2:
Quantity Caught: 2 CO
Method of Capture: Minnow Trap

Object Id1:
Quantity Caught: 2 CO
Distance: 0.0814 Miles
Method of Capture: Minnow Trap

Object Id3:
Quantity Caught: 2 CO
Distance: 0.0346 Miles
Method of Capture: Minnow Trap

Object Id4:
Quantity Caught: 2 CO
Method of Capture: Minnow Trap
Notes: **Part of the AWC**

Object Id5:
Quantity Caught: 2 CO
Method of Capture: Minnow Trap
Notes: **Part of the AWC**

Object Id6:
Quantity Caught: 7 CO
Method of Capture: Minnow Trap
Notes: **Part of the AWC**

Object Id8:
Quantity Caught: 12 CO
Distance: 0.1778 Miles
Method of Capture: Minnow Trap

Object Id10:
Quantity Caught: 7 CO
Distance: 0.0295 Miles
Method of Capture: Minnow Trap

Object Id11:
Quantity Caught: 1 CT

Object Id12:
Quantity Caught: 2 CO
Distance: 0.4636 Miles
Method of Capture: Minnow Trap

Object Id13:
Quantity Caught: 2 CO
Distance: 0.025 Miles
Method of Capture: Minnow Trap

Object Id15:
Quantity Caught: 5 CO
Method of Capture: Minnow Trap
Notes: **Part of the AWC**

Object Id16:
Quantity Caught: 2 CO
Distance: 0.9227 Miles
Method of Capture: Minnow Trap

Object Id17:
Quantity Caught: CO
Method of Capture: Minnow Trap
Notes: **Part of the AWC**

Name of Observer (please print): _____
Signature: _____ Date: _____
Agency: _____
Address: _____
_____

This certifies that in my best professional judgment and belief the above information is evidence that this waterbody should be included in or deleted from the Anadromous Waters Catalog.

Signature of Area Biologist: _____ Date: _____ Revision 05/08

Name of Area Biologist (please print):

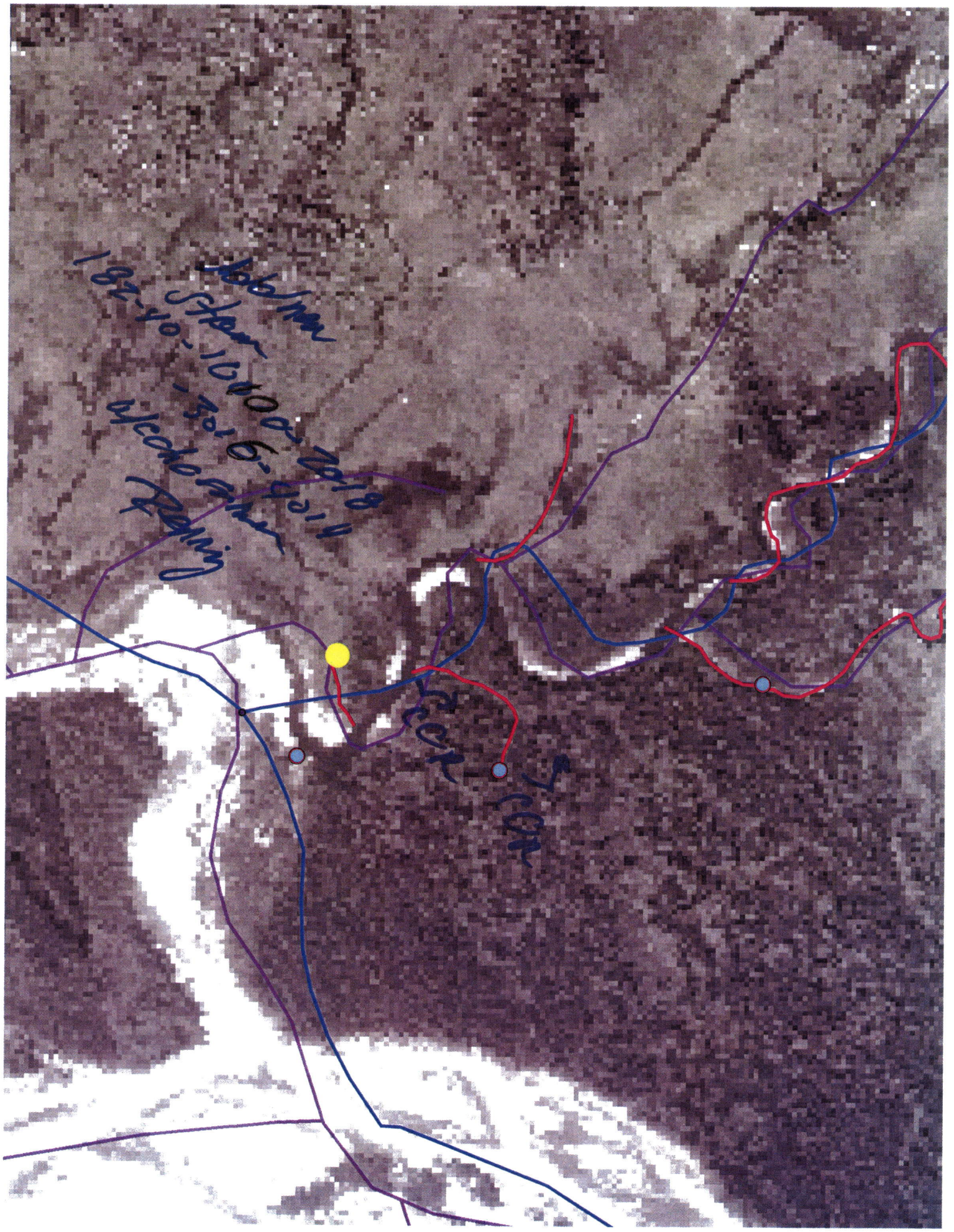
Hobbman
Steam
182-40-10000-2018
-3016-4014
Wechselmann
Repning
Fcr
Fcr

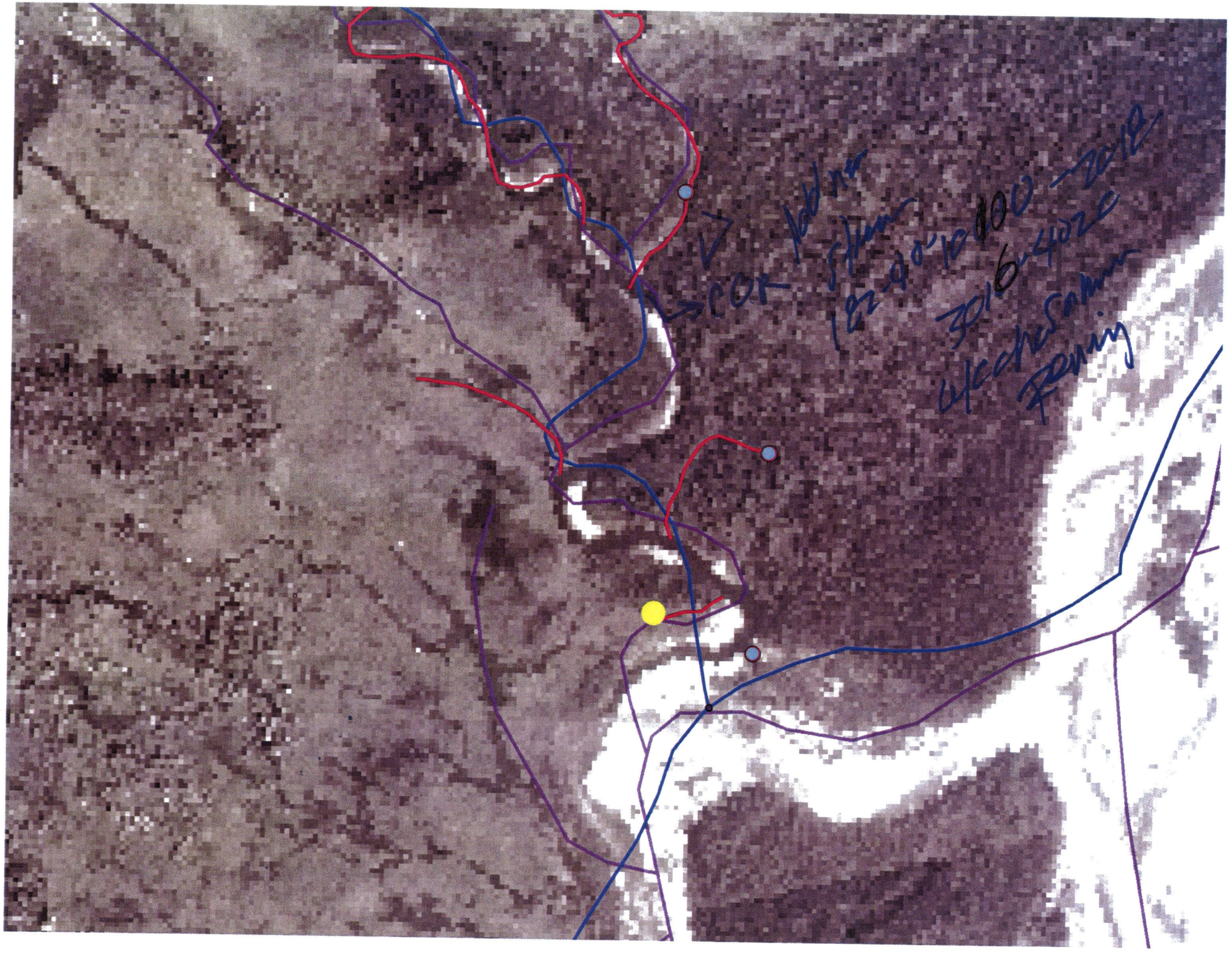
COR
3016-4020
Wecha Sahm
Fenny

Tanis River and Ustay River Additions and Backup Information

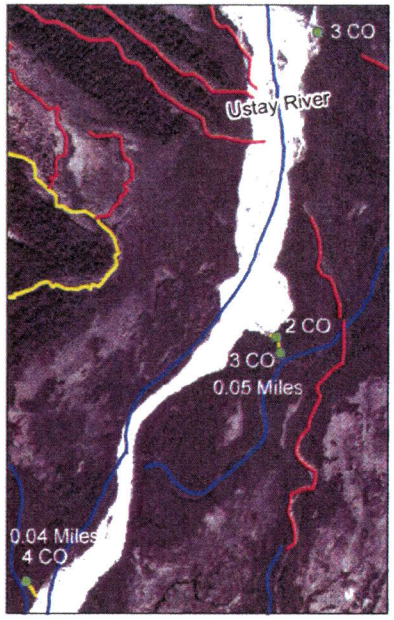



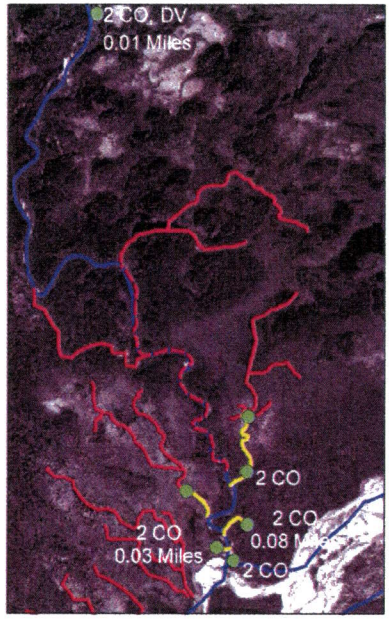

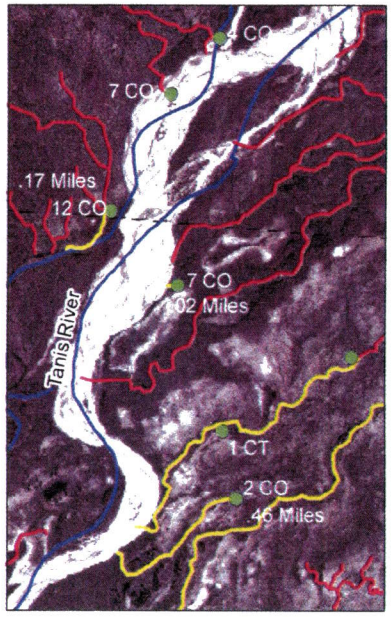

Legend

- Waypoint Notes
- Additions
- Future Investigation
- Existing Anadromous Streams
- Pat Pellet Sockeye Spawn Nomination
- Sampled - No Anadromous Fish Captured

0 0.5 1 2 Miles

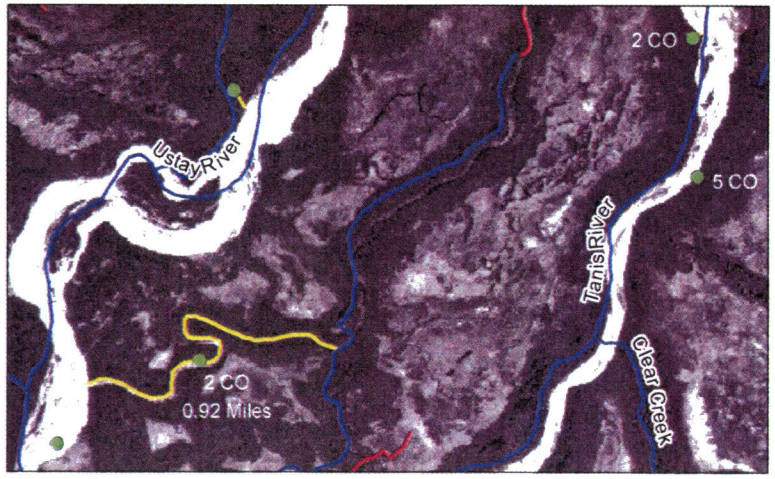

Created By: The Yakutat Salmon Board

CCR
CCR
Addner Stream
182.30-10800-
2010-3015-
4003
w/ Cedar Fr Iron
Repairing


-3019
COR
less ≤ 660ft
Addnew strem
182-30-10800-2010-3019
w/cch
Samuel Remy

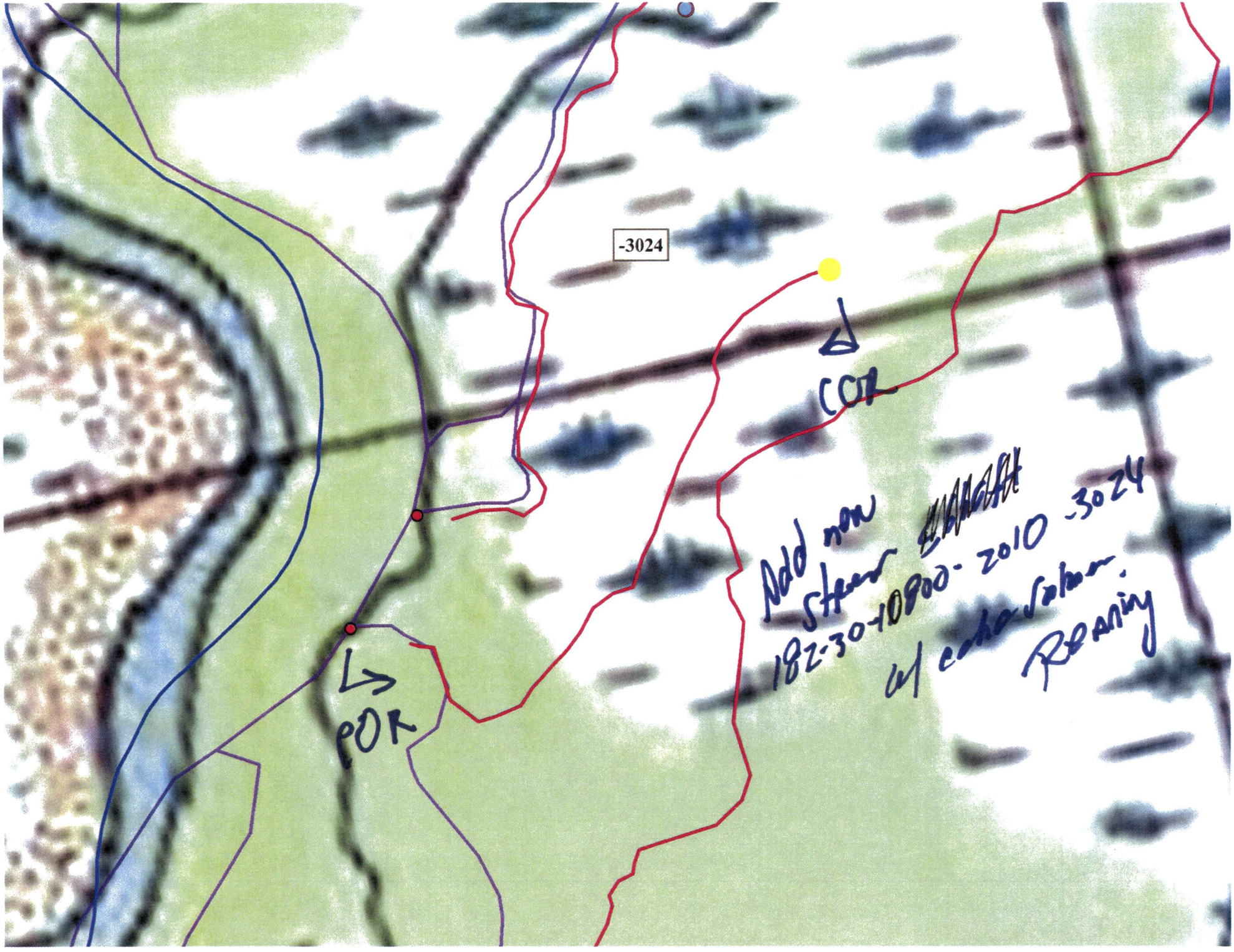
-3024
COR
POR
Add new
Steer
182-30-10800-2010-3024
w/ coho Salmon.
Reaning

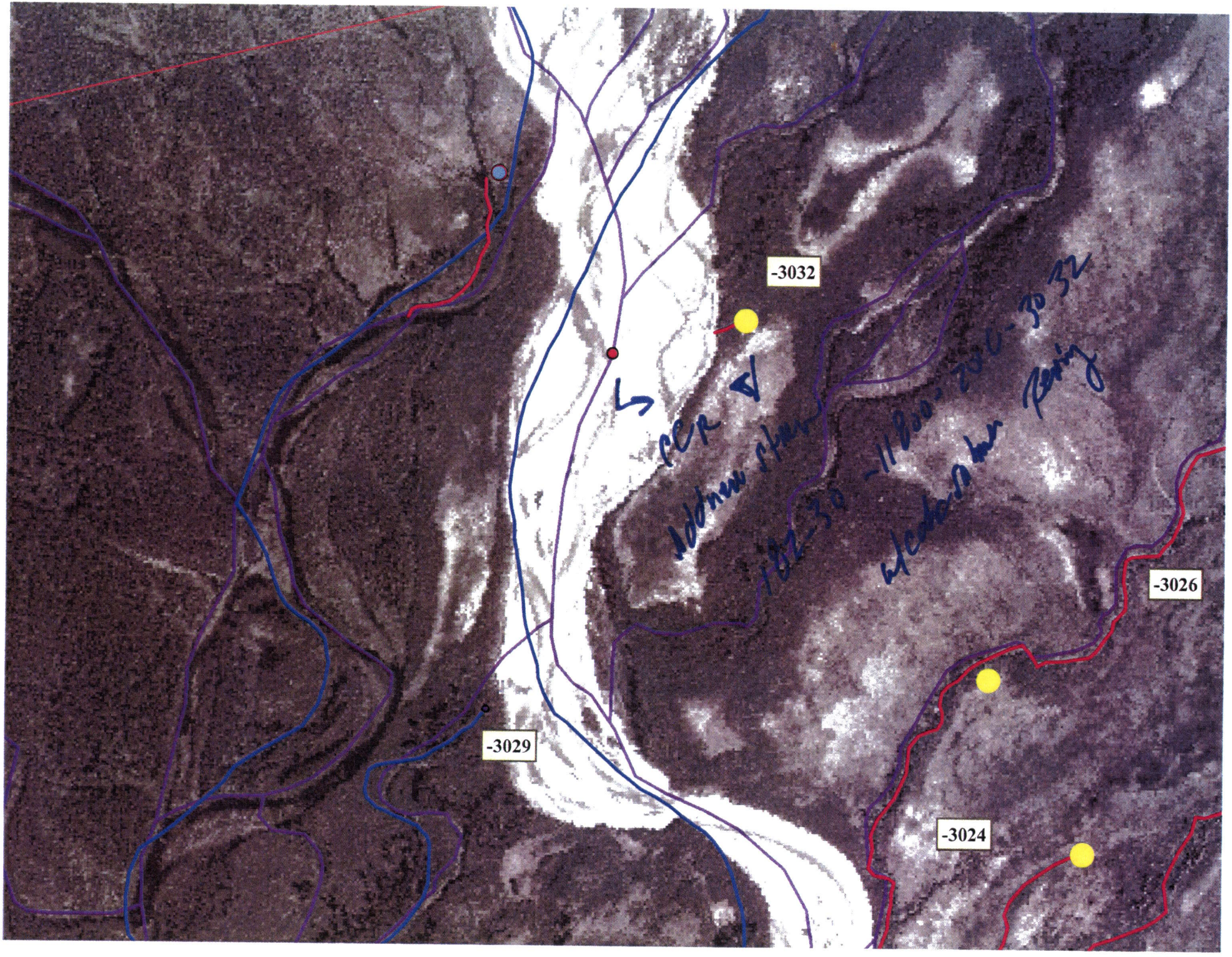
-3032
-3026
-3029
-3024
SCR
Addnew stem
102-30 -11800-200-3032
w/cake stem Bering

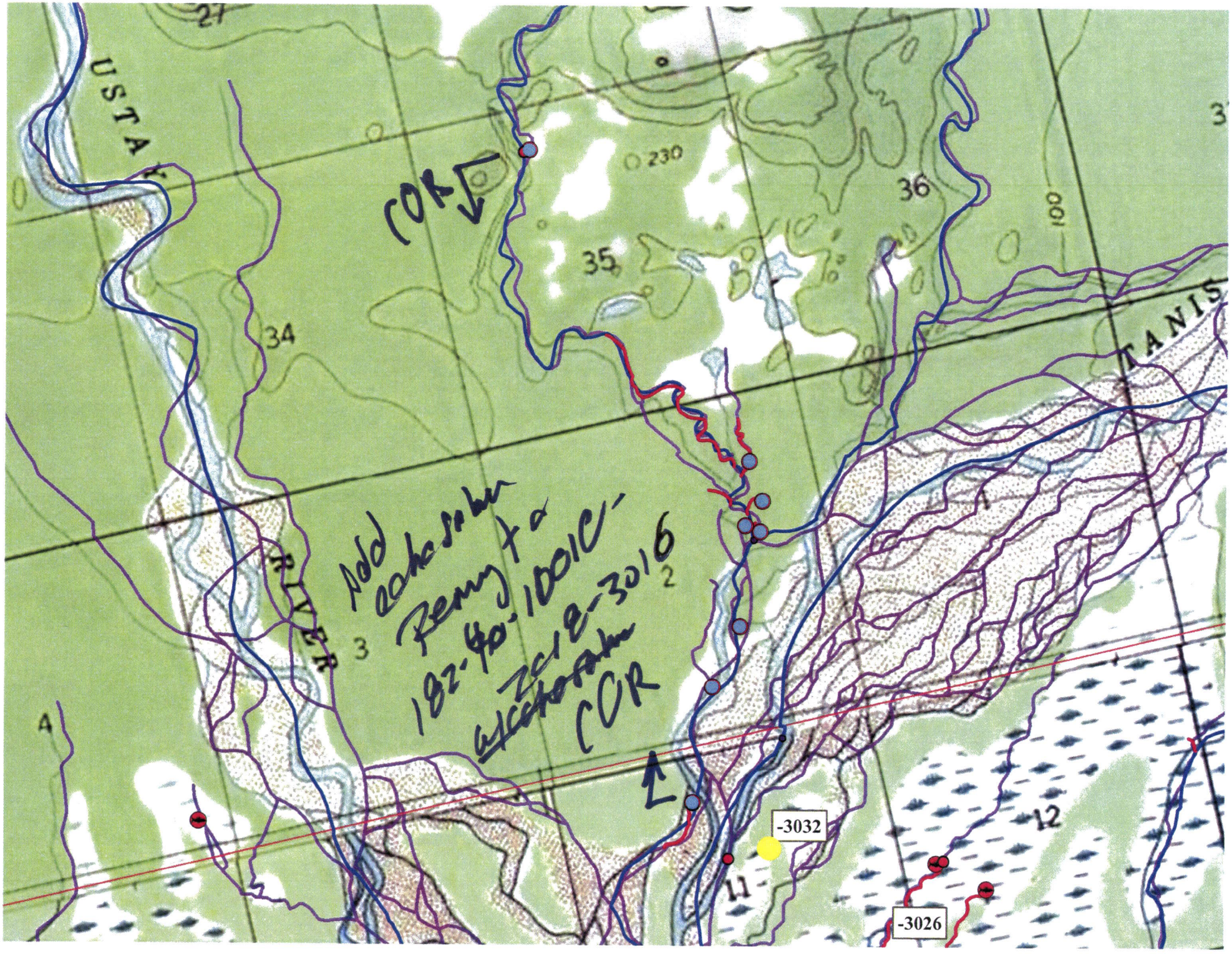

USTAY
RIVER
TANIS
27
34
35
36
230
100
3
2
4
11
12
COR
Add echosaber Remy to 182-40-10010-2018-3016 w/echosaber COR
-3032
-3026

revise hydrography &
reposition upper & lower pts for
182-40-10100-2018-3016-4011
imagery\2008DOQQ1m\
refer to arc2013 for hydrography
COr