State of Alaska
Department of Fish and Game
Sportfish Division

Nomination Form
Fish Distribution Database

Region: Southeast

USGS Quad: Petersburg D3

Fish Distribution Database Number of Waterway: 108-60-10048

Name of Waterway: Hobo Creek ☐ USGS Name ☒ Local Name

☐ Addition ☐ Deletion ☒ Correction ☐ Backup Information

For Office Use 9/4/12

Nomination #	120162		9/4/12
Revision Year:	2013	Fisheries Scientist	Date
Revision to: Atlas ____ Catalog ____			6/12/12
Both X		FDD Project Biologist	Date
Revision Code:	B-1, B-2	JDG	9.20.12
		Drafted	Date

OBSERVATION INFORMATION

Species	Date(s) Observed	Spawning	Rearing	Present	Anadromous
Pink Salmon	8/1 → 8/31 03 & 04 Daily	✓			☒
Coho Salmon	9/10/01 → 9/10/04		✓		☐
					☐
Add pink salmon spawning & coho salmon Rearing to stream					☐
					☐

IMPORTANT: Provide all supporting documentation that this water body is important for the spawning, rearing or migration of anadromous fish, including: number of fish and life stages observed; sampling methods, sampling duration and area sampled; copies of field notes; etc. Attach a copy of a map showing location of mouth and observed upper extent of each species, as well as other information such as: specific stream reaches observed as spawning or rearing habitat; locations, types, and heights of any barriers; etc.

Comments:

Pink salmon spawned upstream from the road crossing to Meter 285 in 2003 and below the road crossing in 2004. Fish passage restricted by low water in 2004

See attached minnow trapping data for coho salmon. Rearing coho captured upstream to Meter 1935 above the road crossing. Newly hatched cohos seen below road crossing on 6/23/03 indicating spawning occurs in stream.

Name of Observer (please print): Donald A. Cornelius

Signature: Donald A. Cornelius

Date: 11/16/2004

Address: P.O. Box 1727
Petersburg AK 99833

This certifies that in my best professional judgment and belief the above information is evidence that this waterbody should be included in or deleted from the Fish Distribution Database.

Signature of Area Biologist: [signature]

Revision 04/03

Name of Area Biologist (please print): Douglas Fleming

Johnson, J D (DFG)

From: Zutz, Johnny D (DFG)
Sent: Wednesday, January 25, 2012 12:53 PM
To: Johnson, J D (DFG)
Subject: RE: old nomination form

Alright, I'll send it off.

Thanks,

Johnny Zutz

Habitat Biologist
(907)465-6474

From: Johnson, J D (DFG)
Sent: Wednesday, January 25, 2012 12:52 PM
To: Zutz, Johnny D (DFG)
Subject: RE: old nomination form

Johnny
I looked thru records here and couldn't locate a similar nom form for Hobo Creek
If ya have the original, send it along
Thx
j

From: Zutz, Johnny D (DFG)
Sent: Wednesday, January 25, 2012 11:38 AM
To: Johnson, J D (DFG)
Subject: old nomination form

J,

Going through old Petersburg files I came across a nomination for AWC 108-60-10048 (Hobo Creek), nominating pink and coho salmon. I noticed there were no nomination forms linked to our this stream online and no listing for pink salmon for this stream. I have a scan, let me know if you want the originals sent up.

Thank you,

Johnny Zutz

Habitat Biologist

(907)465-6474

ADF&G - Habitat Division
802 3rd Street, Rm 209
Douglas, AK 99824
Fax (907)465-4759

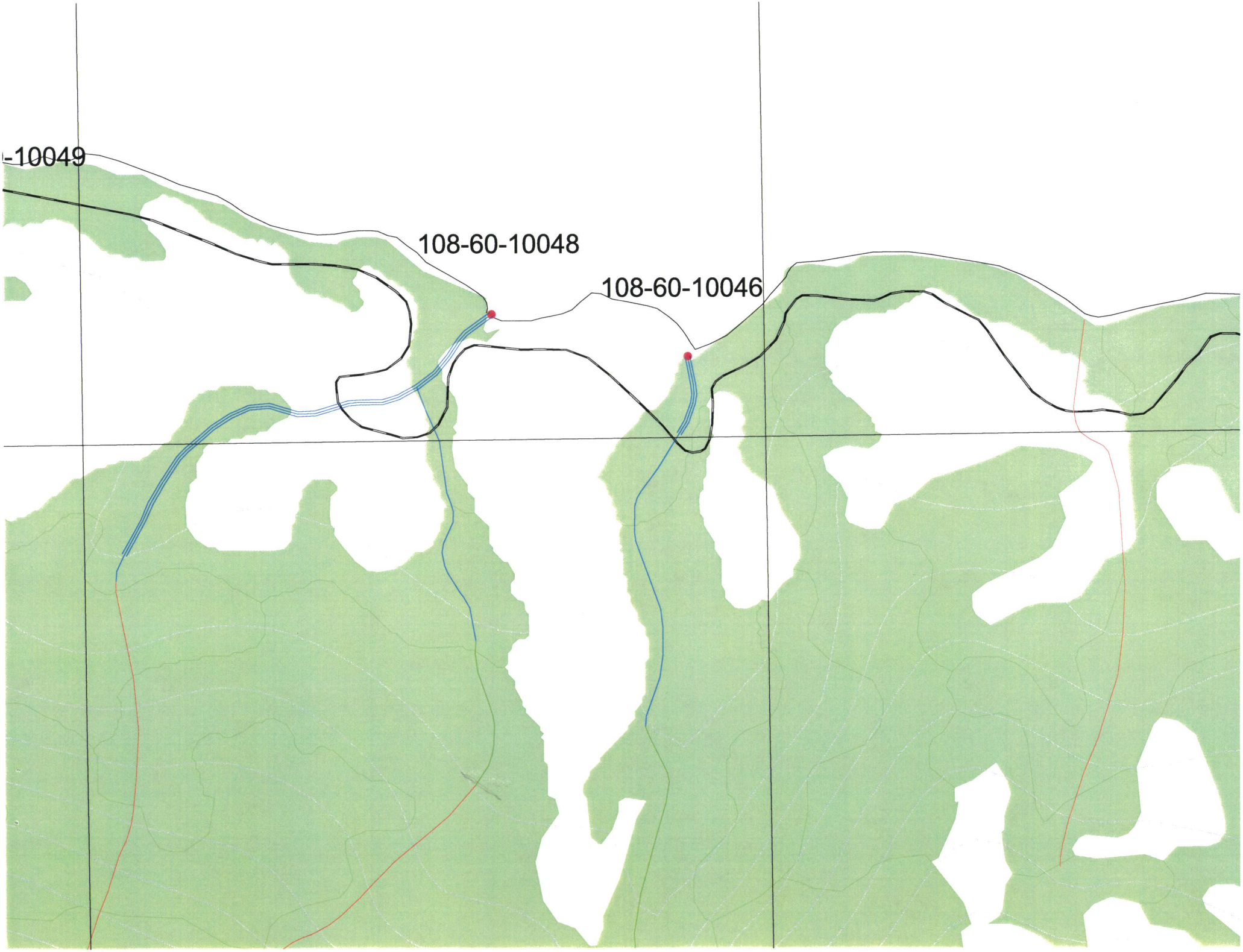
-10049
108-60-10048
108-60-10046

USFS Forestry Science Lab Trapping Data 9/10/01 – 9/10/04
Hobo Creek East Fork

Meter 0 = Road Crossing

	A	B	C	D	E
1	DataSetId	Date	Sp	FL	MidMeterDistance
2	1	9/10/01	CO	121	-115
3	1	9/10/01	CO	99	-115
4	1	9/10/01	CO	92	-65
5	3	10/3/01	CO	95	255
6	3	10/3/01	CO	101	265
7	3	10/3/01	CO	34	295
8	7	11/6/01	CO	116	-125
9	7	11/6/01	CO	110	75
10	7	11/6/01	CO	111	15
11	7	11/6/01	CO	102	-75
12	7	11/6/01	CO	130	-115
13	7	11/6/01	CO	109	-125
14	7	11/6/01	CO	111	-125
15	8	11/7/01	CO	106	145
16	8	11/7/01	CO	114	145
17	9	11/8/01	CO	132	525
18	9	11/8/01	CO	127	525
19	10	4/10/02	CO	94	-125
20	10	4/10/02	CO	56	-95
21	10	4/10/02	CO	113	-55
22	10	4/10/02	CO	81	-15
23	11	4/17/02	CO	113	135
24	13	4/19/02	CO	127	525
25	14	6/18/02	CO	63	-15
26	14	6/18/02	CO	103	45
27	18	8/7/02	CO	91	-55
28	18	8/7/02	CO	79	-5
29	19	8/9/02	CO	28	105
30	20	8/10/02	CO	38	685
31	20	8/10/02	CO	36	745
32	21	8/11/02	CO	38	805
33	21	8/11/02	CO	29	935
34	21	8/11/02	CO	37	845
35	21	8/11/02	CO	39	805
36	22	11/6/02	CO	90	-55
37	22	11/6/02	CO	76	-25
38	22	11/6/02	CO	91	-15
39	23	11/7/02	CO	105	155
40	23	11/7/02	CO	92	95
41	24	11/8/02	CO	116	515
42	24	11/8/02	CO	96	535
43	25	11/9/02	CO	48	785
44	26	4/8/03	CO	108	35
45	26	4/8/03	CO	91	-115
46	26	4/8/03	CO	48	-105
47	26	4/8/03	CO	102	-5
48	26	4/8/03	CO	82	-5
49	27	4/9/03	CO	113	265
50	27	4/9/03	CO	95	375
51	29	6/23/03	CO	44	-125
52	29	6/23/03	CO	69	-5
53	29	6/23/03	CO	76	-5
54	29	6/23/03	CO	84	-5

	A	B	C	D	E
55	30	6/24/03	CO	75	35
56	30	6/24/03	CO	39	185
57	30	6/24/03	CO	37	185
58	30	6/24/03	CO	61	145
59	30	6/24/03	CO	40	145
60	30	6/24/03	CO	40	145
61	30	6/24/03	CO	41	145
62	30	6/24/03	CO	39	55
63	30	6/24/03	CO	45	15
64	30	6/24/03	CO	76	15
65	30	6/24/03	CO	50	215
66	30	6/24/03	CO	39	135
67	30	6/24/03	CO	70	15
68	30	6/24/03	CO	100	395
69	31	6/25/03	CO	125	725
70	31	6/25/03	CO	62	785
71	33	9/19/03	CO	47	185
72	33	9/19/03	CO	64	55
73	33	9/19/03	CO	52	145
74	33	9/19/03	CO	58	145
75	33	9/19/03	CO	79	145
76	33	9/19/03	CO	55	155
77	33	9/19/03	CO	58	165
78	33	9/19/03	CO	62	165
79	33	9/19/03	CO	62	35
80	33	9/19/03	CO	57	185
81	33	9/19/03	CO	51	185
82	33	9/19/03	CO	59	205
83	33	9/19/03	CO	54	265
84	33	9/19/03	CO	51	275
85	33	9/19/03	CO	61	175
86	33	9/19/03	CO	58	-25
87	33	9/19/03	CO	78	-75
88	33	9/19/03	CO	71	-75
89	33	9/19/03	CO	56	-65
90	33	9/19/03	CO	76	-65
91	33	9/19/03	CO	53	255
92	33	9/19/03	CO	74	-65
93	33	9/19/03	CO	98	5
94	33	9/19/03	CO	49	-25
95	33	9/19/03	CO	54	-5
96	33	9/19/03	CO	72	-15
97	33	9/19/03	CO	68	-15
98	33	9/19/03	CO	66	-15
99	33	9/19/03	CO	89	5
100	33	9/19/03	CO	67	-15
101	33	9/19/03	CO	51	-5
102	36	11/11/03	CO	50	-55
103	36	11/11/03	CO	72	-55
104	36	11/11/03	CO	81	-55
105	36	11/11/03	CO	73	5
106	36	11/11/03	CO	58	5
107	36	11/11/03	CO	72	5
108	36	11/11/03	CO	65	5

	A	B	C	D	E
109	36	11/11/03	CO	98	5
110	36	11/11/03	CO	60	-55
111	36	11/11/03	CO	50	-65
112	36	11/11/03	CO	54	-65
113	36	11/11/03	CO	134	-125
114	36	11/11/03	CO	102	-125
115	36	11/11/03	CO	56	-65
116	36	11/11/03	CO	60	-65
117	37	11/14/03	CO	95	205
118	37	11/14/03	CO	59	95
119	37	11/14/03	CO	58	15
120	37	11/14/03	CO	61	15
121	37	11/14/03	CO	57	35
122	37	11/14/03	CO	70	35
123	37	11/14/03	CO	65	75
124	37	11/14/03	CO	46	75
125	38	11/15/03	CO	73	535
126	38	11/15/03	CO	100	375
127	38	11/15/03	CO	121	535
128	40	5/4/04	CO	70	-65
129	40	5/4/04	CO	100	-65
130	40	5/4/04	CO	58	-5
131	41	5/5/04	CO	53	5
132	41	5/5/04	CO	66	75
133	41	5/5/04	CO	60	185
134	41	5/5/04	CO	54	215
135	41	5/5/04	CO	61	155
136	44	7/13/04	CO	68	-5
137	44	7/13/04	CO	80	-125
138	44	7/13/04	CO	72	-105
139	44	7/13/04	CO	84	-55
140	44	7/13/04	CO	85	-15
141	44	7/13/04	CO	80	-15
142	44	7/13/04	CO	78	-15
143	44	7/13/04	CO	80	-5
144	44	7/13/04	CO	71	-15
145	45	7/14/04	CO	95	45
146	45	7/14/04	CO	80	95
147	45	7/14/04	CO	67	175
148	45	7/14/04	CO	77	265
149	47	9/10/04	CO	73	195
150	47	9/10/04	CO	77	15
151	47	9/10/04	CO	77	25
152	47	9/10/04	CO	101	25
153	47	9/10/04	CO	69	25
154	47	9/10/04	CO	69	265

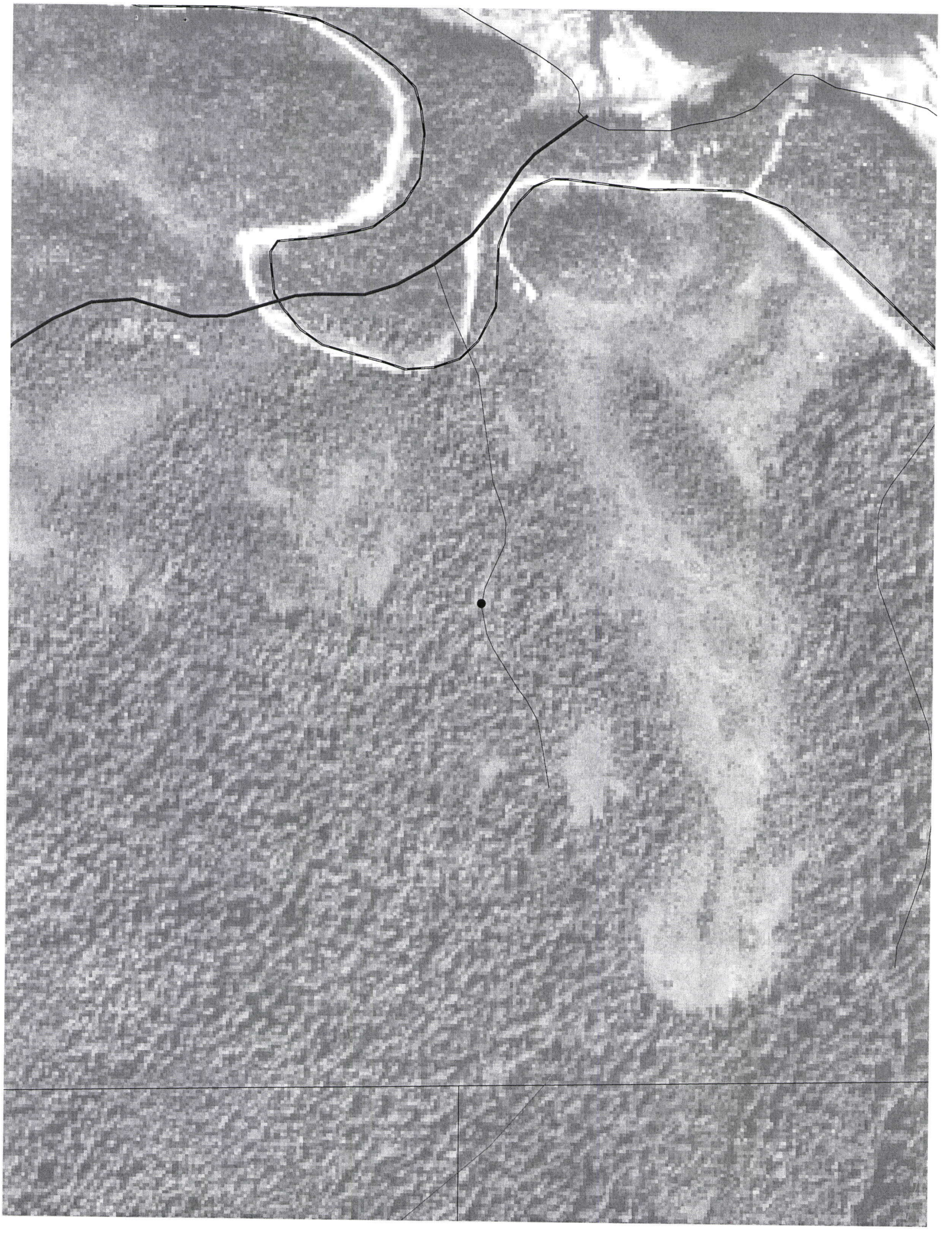

State of Alaska
Department of Fish and Game
Sportfish Division

Nomination Form
Fish Distribution Database

Region: Southeast

USGS Quad: Petersburg D3

Fish Distribution Database Number of Waterway: 108-60-10048

Name of Waterway: Hobo Creek

☐ USGS Name ☒ Local Name

☐ Addition ☐ Deletion ☒ Correction ☐ Backup Information

For Office Use

Nomination #	
Revision Year:	
Revision to: Atlas ____ Catalog ____ Both ____	
Revision Code:	
	Fisheries Scientist — Date
	FDD Project Biologist — Date
	Drafted — Date

OBSERVATION INFORMATION

Species	Date(s) Observed	Spawning	Rearing	Present	Anadromous
Pink Salmon	8/1 → 8/31 03 & 04 Daily	✓			☒
Coho Salmon	9/10/01 → 9/10/04		✓		☐
					☐
					☐
					☐
					☐

IMPORTANT: Provide all supporting documentation that this water body is important for the spawning, rearing or migration of anadromous fish, including: number of fish and life stages observed; sampling methods, sampling duration and area sampled; copies of field notes; etc. Attach a copy of a map showing location of mouth and observed upper extent of each species, as well as other information such as: specific stream reaches observed as spawning or rearing habitat; locations, types, and heights of any barriers; etc.

Comments:

Pink salmon spawned upstream from the road crossing to Meter 285 in 2003 and below the road crossing in 2004. Fish passage restricted by low water in 2004

See attached minnow trapping data for coho salmon. Rearing coho captured upstream to Meter 935 above the road crossing. Newly hatched cohos seen below road crossing on 6/23/03 indicating spawning occurs in stream.

Name of Observer (please print): Donald A. Cornelius

Signature: Donald A. Cornelius

Date: 11/16/2004

Address: P.O. Box 1727
Petersburg AK 99833

This certifies that in my best professional judgment and belief the above information is evidence that this waterbody should be included in or deleted from the Fish Distribution Database.

Signature of Area Biologist: [signature]

Name of Area Biologist (please print): Douglas Fleming

Revision 04/03

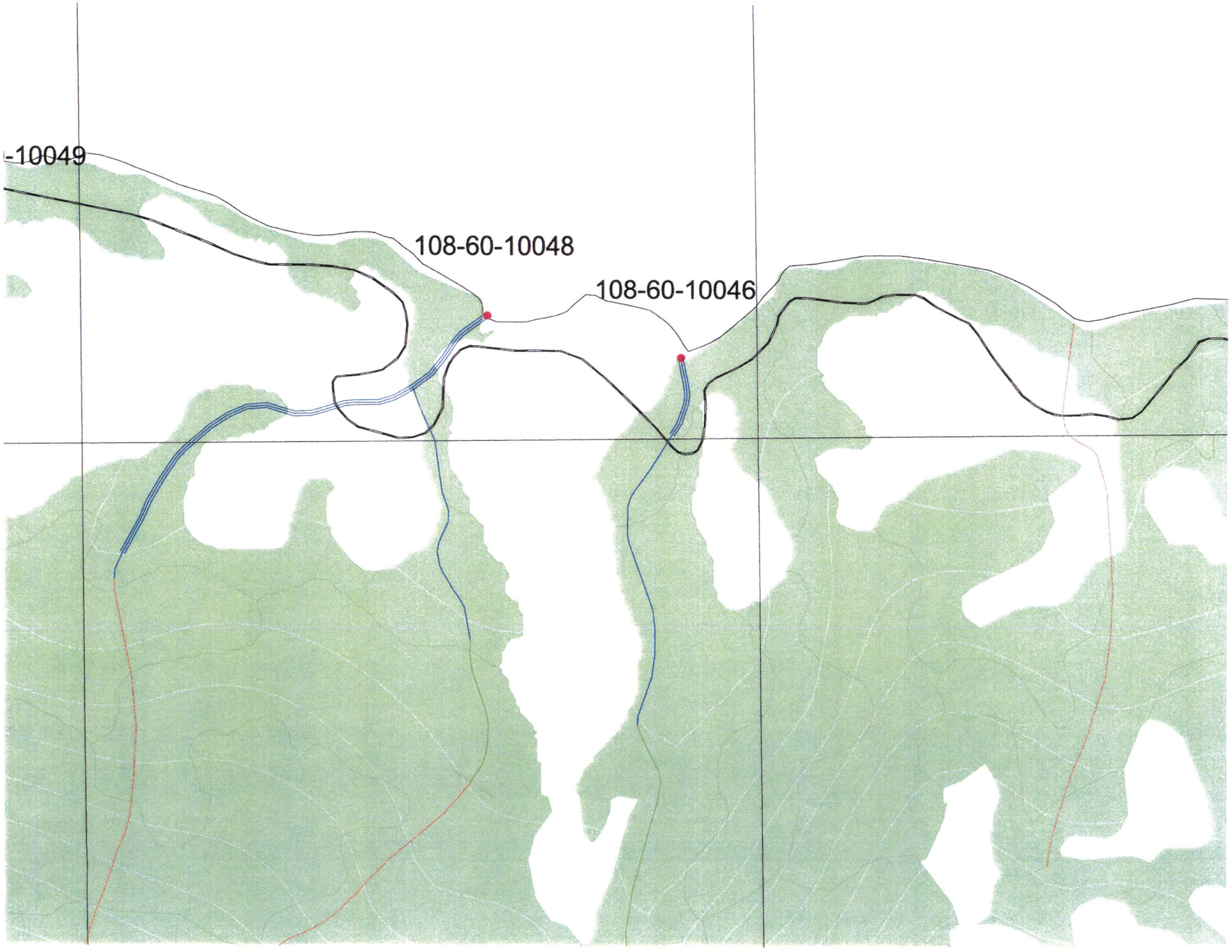
-10049
108-60-10048
108-60-10046

USFS Forestry Science Lab Trapping Data 9/10/01 – 9/10/04
Hobo Creek East Fork

Meter 0 = Road Crossing

	A	B	C	D	E
1	DataSetId	Date	Sp	FL	MidMeterDistance
2	1	9/10/01	CO	121	-115
3	1	9/10/01	CO	99	-115
4	1	9/10/01	CO	92	-65
5	3	10/3/01	CO	95	255
6	3	10/3/01	CO	101	265
7	3	10/3/01	CO	34	295
8	7	11/6/01	CO	116	-125
9	7	11/6/01	CO	110	75
10	7	11/6/01	CO	111	15
11	7	11/6/01	CO	102	-75
12	7	11/6/01	CO	130	-115
13	7	11/6/01	CO	109	-125
14	7	11/6/01	CO	111	-125
15	8	11/7/01	CO	106	145
16	8	11/7/01	CO	114	145
17	9	11/8/01	CO	132	525
18	9	11/8/01	CO	127	525
19	10	4/10/02	CO	94	-125
20	10	4/10/02	CO	56	-95
21	10	4/10/02	CO	113	-55
22	10	4/10/02	CO	81	-15
23	11	4/17/02	CO	113	135
24	13	4/19/02	CO	127	525
25	14	6/18/02	CO	63	-15
26	14	6/18/02	CO	103	45
27	18	8/7/02	CO	91	-55
28	18	8/7/02	CO	79	-5
29	19	8/9/02	CO	28	105
30	20	8/10/02	CO	38	685
31	20	8/10/02	CO	36	745
32	21	8/11/02	CO	38	805
33	21	8/11/02	CO	29	935
34	21	8/11/02	CO	37	845
35	21	8/11/02	CO	39	805
36	22	11/6/02	CO	90	-55
37	22	11/6/02	CO	76	-25
38	22	11/6/02	CO	91	-15
39	23	11/7/02	CO	105	155
40	23	11/7/02	CO	92	95
41	24	11/8/02	CO	116	515
42	24	11/8/02	CO	96	535
43	25	11/9/02	CO	48	785
44	26	4/8/03	CO	108	35
45	26	4/8/03	CO	91	-115
46	26	4/8/03	CO	48	-105
47	26	4/8/03	CO	102	-5
48	26	4/8/03	CO	82	-5
49	27	4/9/03	CO	113	265
50	27	4/9/03	CO	95	375
51	29	6/23/03	CO	44	-125
52	29	6/23/03	CO	69	-5
53	29	6/23/03	CO	76	-5
54	29	6/23/03	CO	84	-5

	A	B	C	D	E
55	30	6/24/03	CO	75	35
56	30	6/24/03	CO	39	185
57	30	6/24/03	CO	37	185
58	30	6/24/03	CO	61	145
59	30	6/24/03	CO	40	145
60	30	6/24/03	CO	40	145
61	30	6/24/03	CO	41	145
62	30	6/24/03	CO	39	55
63	30	6/24/03	CO	45	15
64	30	6/24/03	CO	76	15
65	30	6/24/03	CO	50	215
66	30	6/24/03	CO	39	135
67	30	6/24/03	CO	70	15
68	30	6/24/03	CO	100	395
69	31	6/25/03	CO	125	725
70	31	6/25/03	CO	62	785
71	33	9/19/03	CO	47	185
72	33	9/19/03	CO	64	55
73	33	9/19/03	CO	52	145
74	33	9/19/03	CO	58	145
75	33	9/19/03	CO	79	145
76	33	9/19/03	CO	55	155
77	33	9/19/03	CO	58	165
78	33	9/19/03	CO	62	165
79	33	9/19/03	CO	62	35
80	33	9/19/03	CO	57	185
81	33	9/19/03	CO	51	185
82	33	9/19/03	CO	59	205
83	33	9/19/03	CO	54	265
84	33	9/19/03	CO	51	275
85	33	9/19/03	CO	61	175
86	33	9/19/03	CO	58	-25
87	33	9/19/03	CO	78	-75
88	33	9/19/03	CO	71	-75
89	33	9/19/03	CO	56	-65
90	33	9/19/03	CO	76	-65
91	33	9/19/03	CO	53	255
92	33	9/19/03	CO	74	-65
93	33	9/19/03	CO	98	5
94	33	9/19/03	CO	49	-25
95	33	9/19/03	CO	54	-5
96	33	9/19/03	CO	72	-15
97	33	9/19/03	CO	68	-15
98	33	9/19/03	CO	66	-15
99	33	9/19/03	CO	89	5
100	33	9/19/03	CO	67	-15
101	33	9/19/03	CO	51	-5
102	36	11/11/03	CO	50	-55
103	36	11/11/03	CO	72	-55
104	36	11/11/03	CO	81	-55
105	36	11/11/03	CO	73	5
106	36	11/11/03	CO	58	5
107	36	11/11/03	CO	72	5
108	36	11/11/03	CO	65	5

	A	B	C	D	E
109	36	11/11/03	CO	98	5
110	36	11/11/03	CO	60	-55
111	36	11/11/03	CO	50	-65
112	36	11/11/03	CO	54	-65
113	36	11/11/03	CO	134	-125
114	36	11/11/03	CO	102	-125
115	36	11/11/03	CO	56	-65
116	36	11/11/03	CO	60	-65
117	37	11/14/03	CO	95	205
118	37	11/14/03	CO	59	95
119	37	11/14/03	CO	58	15
120	37	11/14/03	CO	61	15
121	37	11/14/03	CO	57	35
122	37	11/14/03	CO	70	35
123	37	11/14/03	CO	65	75
124	37	11/14/03	CO	46	75
125	38	11/15/03	CO	73	535
126	38	11/15/03	CO	100	375
127	38	11/15/03	CO	121	535
128	40	5/4/04	CO	70	-65
129	40	5/4/04	CO	100	-65
130	40	5/4/04	CO	58	-5
131	41	5/5/04	CO	53	5
132	41	5/5/04	CO	66	75
133	41	5/5/04	CO	60	185
134	41	5/5/04	CO	54	215
135	41	5/5/04	CO	61	155
136	44	7/13/04	CO	68	-5
137	44	7/13/04	CO	80	-125
138	44	7/13/04	CO	72	-105
139	44	7/13/04	CO	84	-55
140	44	7/13/04	CO	85	-15
141	44	7/13/04	CO	80	-15
142	44	7/13/04	CO	78	-15
143	44	7/13/04	CO	80	-5
144	44	7/13/04	CO	71	-15
145	45	7/14/04	CO	95	45
146	45	7/14/04	CO	80	95
147	45	7/14/04	CO	67	175
148	45	7/14/04	CO	77	265
149	47	9/10/04	CO	73	195
150	47	9/10/04	CO	77	15
151	47	9/10/04	CO	77	25
152	47	9/10/04	CO	101	25
153	47	9/10/04	CO	69	25
154	47	9/10/04	CO	69	265

Add coho salmon rearing & pink salmon spawning to 108-60-10048
COr, Ps
COr, Ps