State of Alaska
Department of Fish and Game
Division of Sport Fish

Nomination Form
Anadromous Waters Catalog

MF

Region: Southeast

USGS Quad(s): Yakutat B-3

Anadromous Waters Catalog Number of Waterway: 182-40-10100 (see list)

Name of Waterway: Akwe River

☑ USGS Name ☐ Local Name

☑ Addition ☐ Deletion ☐ Correction ☐ Backup Information

For Office Use

Nomination #	11-095		
Revision Year:	2012	Fisheries Scientist	6/13/11
Revision to: Atlas ____ Catalog ____		Habitat Operations Manager	6/13/11
Both ✓		AWC Project Biologist	1/26/11
Revision Code:	A-2	Cartographer	11/9/11

OBSERVATION INFORMATION See list

Species	Date(s) Observed	Spawning	Rearing	Present	Anadromous
FID35 - 2 CO	9/22/2010	NO	YES	YES	☑
FID36 - 2 CO	9/22/2010	NO	YES	YES	☑
FID37 - 2 CO	9/22/2010	NO	YES	YES	☑
FID40 - 2 CO	9/22/2010	NO	YES	YES	☑
FID38 - 4 CO	9/22/2010	NO	YES	YES	☑
FID39 - 3 CO	9/22/2010	NO	YES	YES	☑
FID41 - 3 CO	9/22/2010	NO	YES	YES	☑
FID42 - 3 CO	9/22/2010	NO	YES	YES	☑
FID44 - 3 CO	9/22/2010	NO	YES	YES	☑
FID43 - 4 CO	9/22/2010	NO	YES	YES	☑
FID45 - 2 CO	9/22/2010	NO	YES	YES	☑
FID46 - 4 CO	9/22/2010	NO	YES	YES	☑
FID47 - 2 CO	9/22/2010	NO	YES	YES	☑
FID49 - 4 CO	9/22/2010	NO	YES	YES	☑
FID50 - 2 CO	9/22/2010	NO	YES	YES	☑
FID48 - 2 CO	9/22/2010	NO	YES	YES	☑
FID51 - 1 CO	9/22/2010	NO	YES	YES	☑
FID52 - 2 CO	9/22/2010	NO	YES	YES	☑
FID53 - 6 CO	9/22/2010	NO	YES	YES	☑
FID54 - 3 CO	9/22/2010	NO	YES	YES	☑
FID55 - 1 CO	9/23/2010	NO	YES	YES	☑
FID56 - 2 CO	9/23/2010	NO	YES	YES	☑
FID57 - 5 CO	9/23/2010	NO	YES	YES	☑
FID58 - 2 CO	9/23/2010	NO	YES	YES	☑
FID59 - 11 CO	9/23/2010	NO	YES	YES	☑
FID60 - 3 CO	9/23/2010	NO	YES	YES	☑

IMPORTANT: Provide all supporting documentation that this water body is important for the spawning, rearing or migration of anadromous fish, including: number of fish and life stages observed; sampling methods, sampling duration and area sampled; copies of field notes; etc. Attach a copy of a map showing location of mouth and observed upper extent of each species, as well as other information such as: specific stream reaches observed as spawning or rearing habitat; locations, types, and heights of any barriers; etc.

habitat, locations, types, and heights of any barriers, etc.

Comments:

Crew Members: J. Hudson (USFWS), Bill Lucey (YSB)
Distance:

FID35:
Quantity Caught: 2 CO (45mm)
Method of Capture: Hand Net
Notes: Cut across fen, entered flood sedge, small buckbean pond - photo 202

FID36:
Quantity Caught: 2 CO(38 and 50mm)
Method of Capture: Hand Net
Notes: Working sedge slough around toe slpoe

FID37:
Quantity Caught: 2 CO(55 mm)
Method of Capture: Hand Net
Notes: **N/A**

FID40:
Quantity Caught: 2 CO (50 mm)
Method of Capture: Hand Net
Notes: Photos 205 and 206

FID38:
Quantity Caught: 4 CO (50 to 70mm)
Method of Capture: Hand Net
Notes: Photos 203 and 204

FID39:
Quantity Caught: 3 CO (50 and 70mm)
Method of Capture: Hand Net
Notes: End of fish habitat

FID41:
Quantity Caught: 3 CO (45, 50, and 65mm)
Method of Capture: Hand Net
Notes: Photo 208

FID42:
Quantity Caught: 3 CO
Method of Capture: Hand Net
Notes: End of fish habitat

FID44:
Quantity Caught: 3 CO (38, 47, and 58mm)
Method of Capture: Hand Net
Notes: Toe node Spring

FID43:
Quantity Caught: 4 CO (40 to 55mm)
Method of Capture: Hand Net
Notes: End of fish habitat

FID45:
Quantity Caught: 2 CO (42mm)
Method of Capture: Hand Net
Notes: Cliff pool at edge of sedge meadow

FID46:
Quantity Caught: 4 CO (20-30mm)
Method of Capture: Hand Net
Notes: Fork in stream at toe of slope

FID47:
Quantity Caught: 2 CO (45-50mm)
Method of Capture: Hand Net
Notes: **N/A**

FID49:
Quantity Caught: 4 CO (35-44mm)
Method of Capture: Hand Net
Notes: **N/A**

FID50:
Quantity Caught: 2 CO (75mm)
Method of Capture: Hand Net
Notes: **N/A**

FID48:
Quantity Caught: 2 CO (45-50mm)
Method of Capture: Hand Net
Notes: Cut tributary after traversing forested slide, photo 212

FID51:

Quantity Caught: 1 CO (45mm)
Method of Capture: Hand Net
Notes: Beaver dam
FID52:
Quantity Caught: 2 CO (50mm)
Method of Capture: Hand Net
Notes: Beaver dam
FID53:
Quantity Caught: 6 CO (45-80mm)
Method of Capture: Minnow Trap
Notes: 5 baited minnow traps - long pool along toe of slope
FID54:
Quantity Caught: 3 CO (45-60mm)
Method of Capture: Hand Net
Notes: By beaver dam
FID55:
Quantity Caught: 1 CO (38mm)
Method of Capture: Hand Net
Notes: Channels flows out from willow thicket
FID56:
Quantity Caught: 2 CO (50mm)
Method of Capture: Hand Net
Notes: Channel at toe of slope
FID57:
Quantity Caught: 5 CO (60-75mm)
Method of Capture: Hand Net
Notes: Channel continues upstream from here along toe of slope
FID58:
Quantity Caught: 2 CO (45 and 48mm)
Method of Capture: Hand Net
Notes: Followed small muskeg channel to source (shallow, skunk cabbage marsh)
FID59:
Quantity Caught: 11 CO (40 to 80mm)
Method of Capture: Hand Net
Notes: Photos 247 - 249, new tributary about 12" deep
FID60:

Name of Observer (please print): _____
Signature: _____ Date: _____
Agency: _____
Address: _____
_____

This certifies that in my best professional judgment and belief the above information is evidence that this waterbody should be included in or deleted from the Anadromous Waters Catalog.

Signature of Area Biologist: _____ Date: _____ Revision 05/08
Name of Area Biologist (please print):

Akwe Meadow Additions and Backup Information

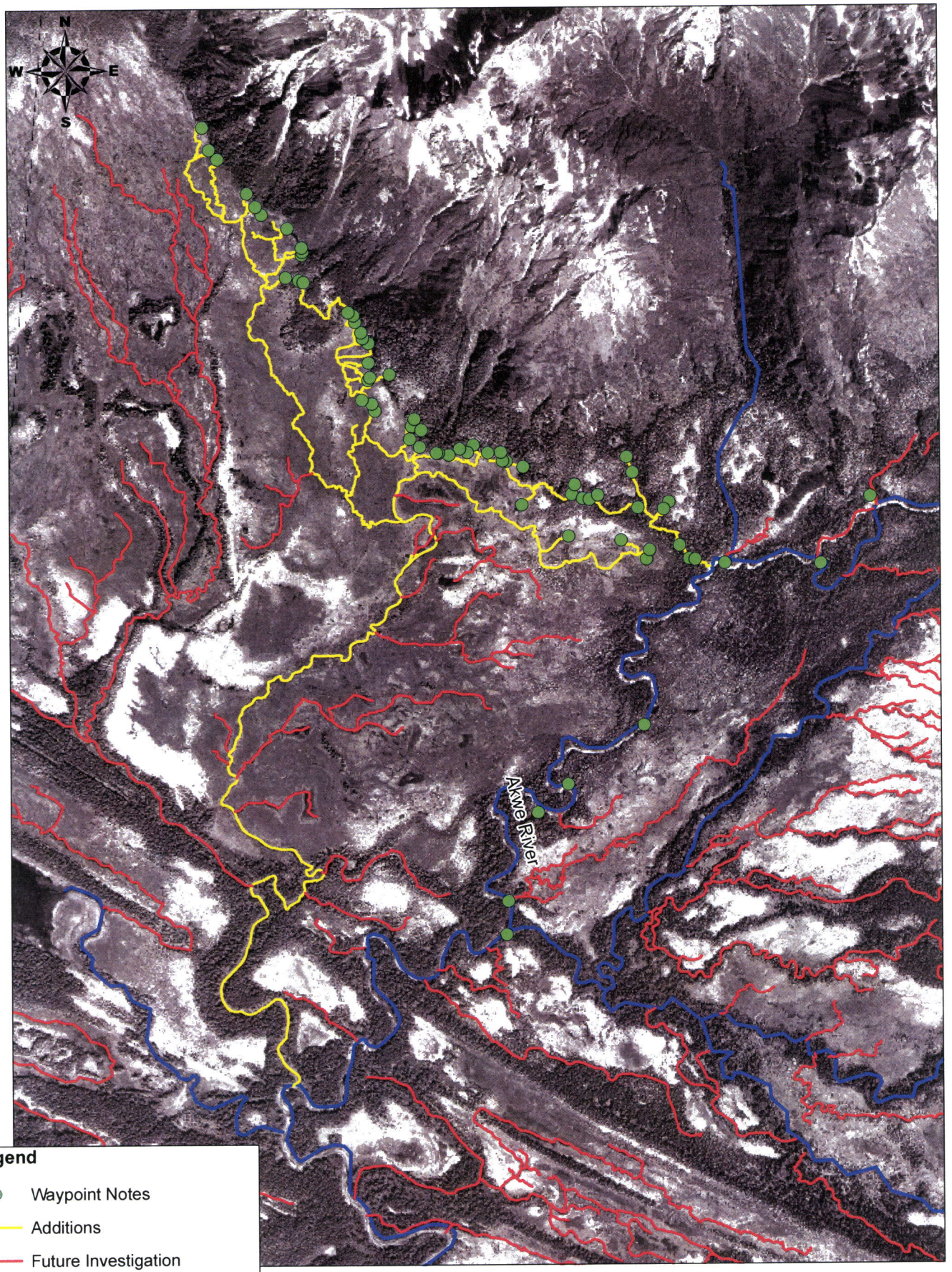

Legend

- Waypoint Notes
- Additions
- Future Investigation
- Existing Anadromous Streams

0 0.3 0.6 1.2 Miles

Created By: The Yakutat Salmon Board

Akwe Meadow Total Distance: 16.68 Miles

Akwe Meadow Additions



Legend

- Waypoint Notes
- Additions
- Future Investigation
- Existing Anadromous Streams

0 0.1 0.2 0.4 Miles

Created By: The Yakutat Salmon Board

Akwe Meadow Additions & Backup Information

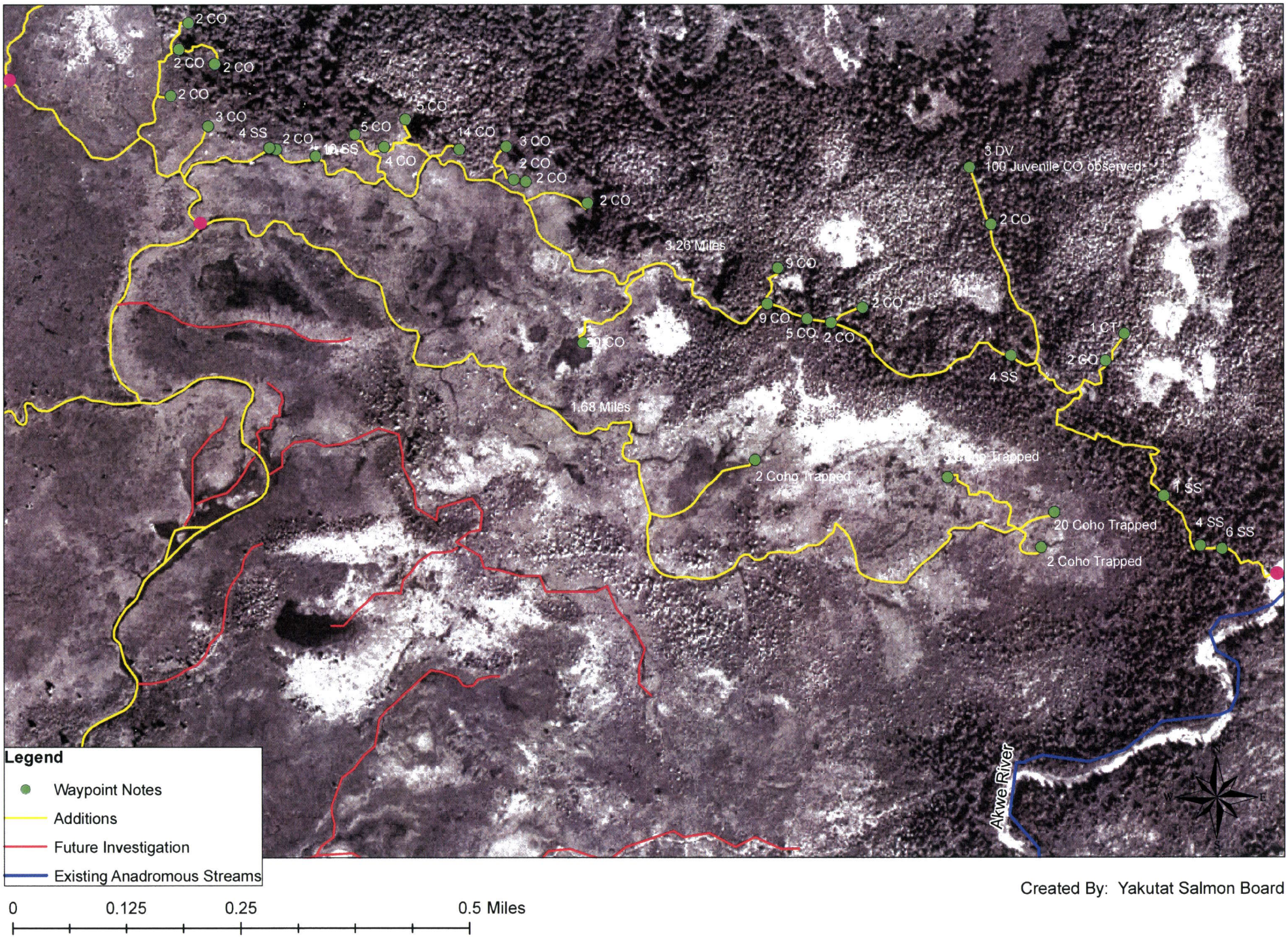

Created By: Yakutat Salmon Board

11-095	59.319600	-138.882800	COr	182-40-10100-2033-3040-4008-5009-6005	A-2	SEA	upper
11-095	59.319300	-138.882200	COr	182-40-10100-2033-3040-4008-5009-6005	A-2	SEA	lower
11-095	59.328700	-138.902400	COr	182-40-10100-2033-3040-4007	A-2	SEA	upper
11-095	59.318800	-138.888100	COr	182-40-10100-2033-3040-4007	A-2	SEA	lower
11-095	59.321100	-138.888200	COr	182-40-10100-2033-3040-4007-5002	A-2	SEA	upper
11-095	59.319200	-138.889400	COr	182-40-10100-2033-3040-4007-5002	A-2	SEA	lower
11-095	59.319900	-138.888500	COr	182-40-10100-2033-3040-4007-5002-6004	A-2	SEA	upper
11-095	59.319900	-138.888900	COr	182-40-10100-2033-3040-4007-5002-6004	A-2	SEA	lower
11-095	59.320500	-138.887300	COr	182-40-10100-2033-3040-4007-5002-6008	A-2	SEA	upper
11-095	59.320700	-138.888600	COr	182-40-10100-2033-3040-4007-5002-6008	A-2	SEA	lower
11-095	59.321800	-138.893100	COr	182-40-10100-2033-3040-4007-5014	A-2	SEA	upper
11-095	59.321600	-138.893500	COr	182-40-10100-2033-3040-4007-5014	A-2	SEA	lower
11-095	59.322000	-138.894200	COr	182-40-10100-2033-3040-4007-5015	A-2	SEA	upper
11-095	59.321800	-138.893700	COr	182-40-10100-2033-3040-4007-5015	A-2	SEA	lower
11-095	59.323600	-138.891400	COr	182-40-10100-2033-3040-4007-5018	A-2	SEA	upper
11-095	59.322500	-138.894500	COr	182-40-10100-2033-3040-4007-5018	A-2	SEA	lower
11-095	59.323200	-138.893700	COr	182-40-10100-2033-3040-4007-5022	A-2	SEA	upper
11-095	59.323100	-138.896000	COr	182-40-10100-2033-3040-4007-5022	A-2	SEA	lower
11-095	59.323400	-138.893500	COr	182-40-10100-2033-3040-4007-5030	A-2	SEA	upper
11-095	59.324000	-138.896600	COr	182-40-10100-2033-3040-4007-5030	A-2	SEA	lower
11-095	59.324200	-138.893800	COr	182-40-10100-2033-3040-4007-5032	A-2	SEA	upper
11-095	59.324000	-138.896700	COr	182-40-10100-2033-3040-4007-5032	A-2	SEA	lower
11-095	59.325400	-138.894000	COr	182-40-10100-2033-3040-4007-5038	A-2	SEA	upper
11-095	59.324300	-138.897300	COr	182-40-10100-2033-3040-4007-5038	A-2	SEA	lower
11-095	59.325900	-138.894900	COr	182-40-10100-2033-3040-4007-5046	A-2	SEA	upper
11-095	59.325400	-138.895600	COr	182-40-10100-2033-3040-4007-5046	A-2	SEA	lower
11-095	59.325700	-138.894700	COr	182-40-10100-2033-3040-4007-5046-6008	A-2	SEA	upper
11-095	59.325600	-138.894700	COr	182-40-10100-2033-3040-4007-5046-6008	A-2	SEA	lower
11-095	59.326500	-138.895700	COr	182-40-10100-2033-3040-4007-5050	A-2	SEA	upper
11-095	59.326300	-138.896300	COr	182-40-10100-2033-3040-4007-5050	A-2	SEA	lower
11-095	59.326900	-138.895900	COr	182-40-10100-2033-3040-4007-5056	A-2	SEA	upper
11-095	59.326700	-138.896000	COr	182-40-10100-2033-3040-4007-5056	A-2	SEA	lower
11-095	59.328600	-138.901900	COr	182-40-10100-2033-3040-4007-5080	A-2	SEA	upper
11-095	59.328500	-138.902100	COr	182-40-10100-2033-3040-4007-5080	A-2	SEA	lower
11-095	59.337200	-138.914700	COr	182-40-10100-2033	A-1	SEA	upper
11-095	59.315100	-138.888600	COr	182-40-10100-2033	A-1	SEA	lower
11-095	59.328800	-138.904000	COr	182-40-10100-2033-3070	A-2	SEA	upper
11-095	59.328300	-138.906300	COr	182-40-10100-2033-3070	A-2	SEA	lower
11-095	59.331700	-138.904200	COr	182-40-10100-2033-3074	A-2	SEA	upper
11-095	59.328700	-138.906300	COr	182-40-10100-2033-3074	A-2	SEA	lower
11-095	59.330600	-138.902400	COr	182-40-10100-2033-3074-4011	A-2	SEA	upper
11-095	59.329900	-138.904400	COr	182-40-10100-2033-3074-4011	A-2	SEA	lower
11-095	59.330400	-138.902200	COr	182-40-10100-2033-3074-4011-5004	A-2	SEA	upper
11-095	59.330400	-138.902600	COr	182-40-10100-2033-3074-4011-5004	A-2	SEA	lower
11-095	59.333600	-138.909100	COr	182-40-10100-2033-3086	A-2	SEA	upper
11-095	59.332100	-138.909400	COr	182-40-10100-2033-3086	A-2	SEA	lower
11-095	59.332600	-138.908400	COr	182-40-10100-2033-3086-4012	A-2	SEA	upper
11-095	59.332700	-138.908900	COr	182-40-10100-2033-3086-4012	A-2	SEA	lower
11-095	59.330400	-138.902200	COr	182-40-10100-2033-3086-4012-5004	A-2	SEA	upper
11-095	59.330400	-138.902600	COr	182-40-10100-2033-3086-4012-5004	A-2	SEA	lower
11-095	59.335400	-138.912700	COr	182-40-10100-2033-3094	A-2	SEA	upper
11-095	59.332000	-138.911500	COr	182-40-10100-2033-3094	A-2	SEA	lower
11-095	59.335900	-138.913700	COr	182-40-10100-2033-3100	A-2	SEA	upper
11-095	59.335400	-138.915300	COr	182-40-10100-2033-3100	A-2	SEA	lower
11-095	59.336800	-138.914200	COr	182-40-10100-2033-3106	A-2	SEA	upper
11-095	59.336400	-138.914900	COr	182-40-10100-2033-3106	A-2	SEA	lower

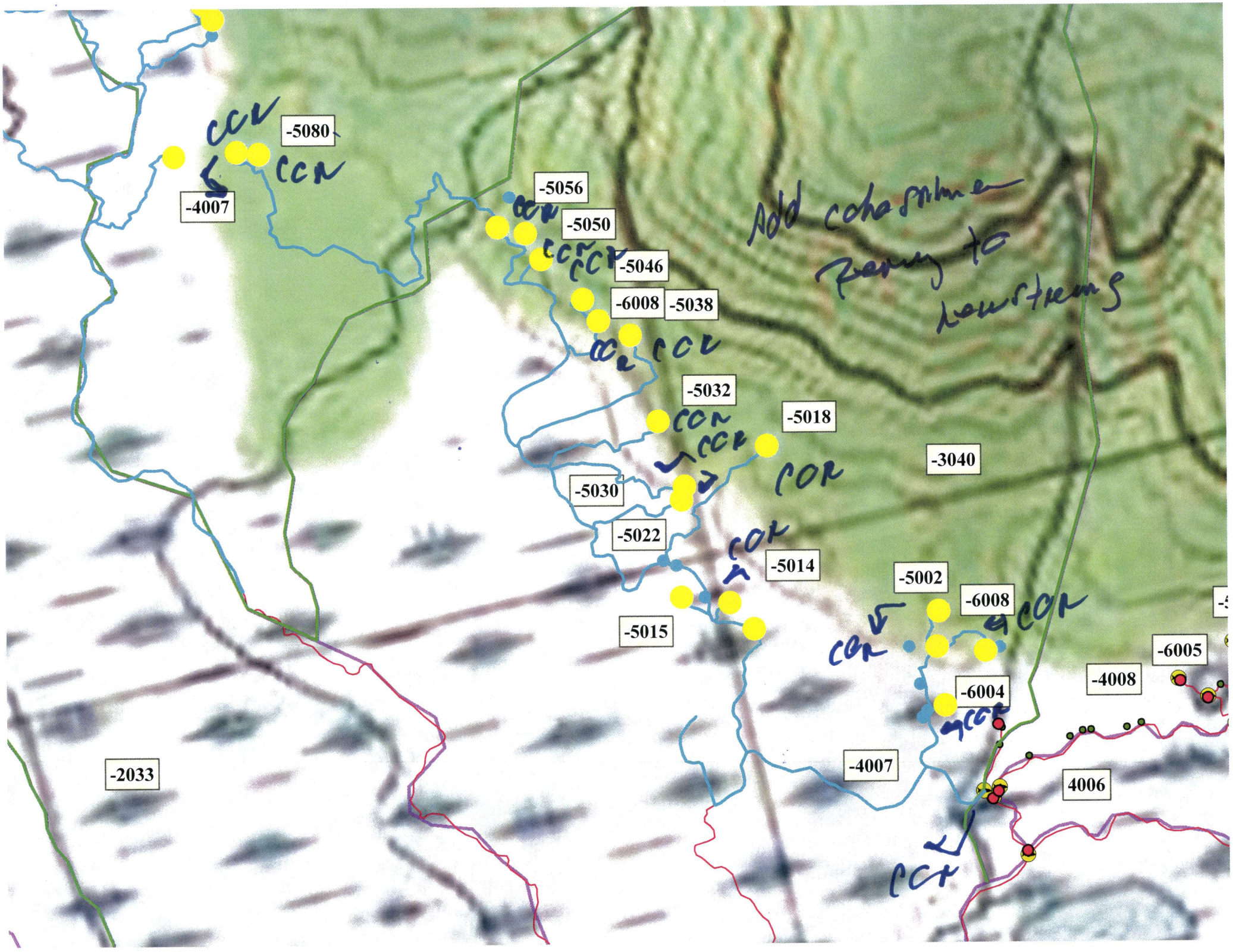

-5080
-4007
-5056
-5050
-5046
-6008
-5038
-5032
-5018
-3040
-5030
-5022
-5014
-5015
-5002
-6008
-6005
-4008
-6004
-4007
4006
-2033
Add cohosrime
Remy to
Lowstreams

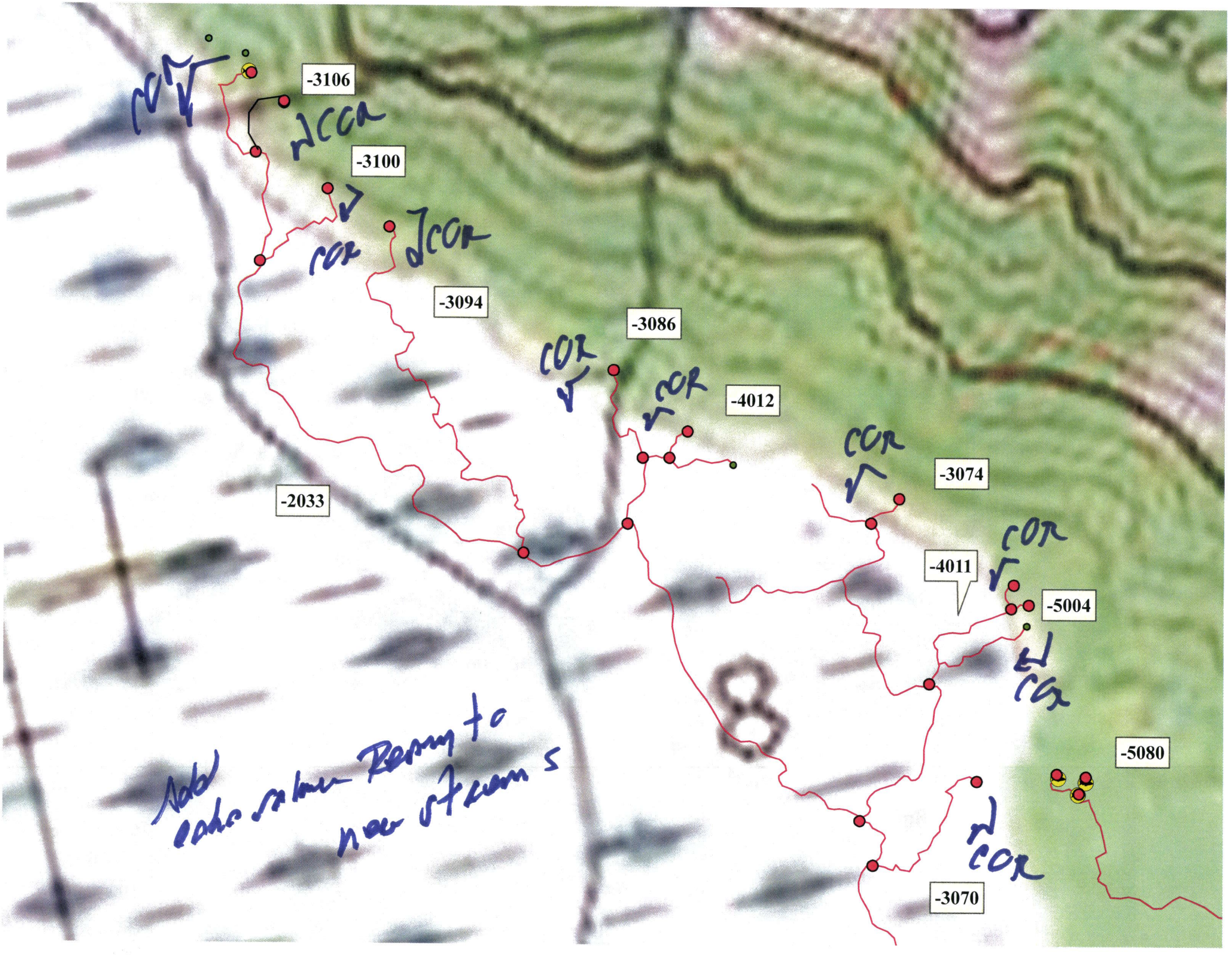
-3106
-3100
-3094
-3086
-4012
-3074
-4011
-5004
-5080
-3070
-2033
COR
Add echo salmon Resting to new streams