State of Alaska
Department of Fish and Game
Division of Sport Fish

Nomination Form
Anadromous Waters Catalog

X

Region: Southeast

USGS Quad(s): Skagway B-2 SW

Anadromous Waters Catalog Number of Waterway: 115-33-10200-2018

Name of Waterway: Stream 3 ☐ USGS Name ☑ Local Name

☑ Addition ☐ Deletion ☑ Correction ☐ Backup Information

For Office Use

Nomination #: 10-823

Revision Year: 2011

Revision to: Atlas ____ Catalog ____ Both X

Revision Code: D-1, B-2, C-7, C-9

	Fisheries Scientist	10/26/10 Date
	Habitat Operations Manager	10/26/10 Date
	AWC Project Biologist	10CCT10 Date
VDS	Cartographer	5/1/10 Date

OBSERVATION INFORMATION

Species	Date(s) Observed	Spawning	Rearing	Present	Anadromous
Coho	8 sept 2010		10		☑
					☐
					☐

IMPORTANT: Provide all supporting documentation that this water body is important for the spawning, rearing or migration of anadromous fish, including: number of fish and life stages observed; sampling methods, sampling duration and area sampled; copies of field notes; etc. Attach a copy of a map showing location of mouth and observed upper extent of each species, as well as other information such as: specific stream reaches observed as spawning or rearing habitat; locations, types, and heights of any barriers; etc.

Comments: All Coho Salmon were caught using a dip net

See Upper Chilkoot AWC Nominations map for stream locations

Shapefiles and Spreadsheets are also provided

Add coho salmon Rearing to stream, shorten stream, move mouth pt, Revise hydrography

Name of Observer (please print): Dan Schultz

Signature:

Date: 24 sept 2010

Agency: Taku Chilkoot Watershed Council

Address: P.O. Box 1029

Haines AK 99827

This certifies that in my best professional judgment and belief the above information is evidence that this waterbody should be included in or deleted from the Anadromous Waters Catalog.

Signature of Area Biologist: Rich J Cyl Date: 9/24/2010 Revision

02/08

Location ID	Lat.	Long.	Datum	CDM	Name of waterbody	Date	Observer	Collection method	Spp.	Life stage	Length (mm)	Length method	Additional count	Time In	Time Out
883	59.43920117	-135.6983881	WGS84	GPS	Chilkoot River	8/5/2010 14:19	JCT, DJS	Observation	Sockeye	Spawning	0	Fork	5	24 Hrs	
47	59.43173046	-135.6974023	WGS84	GPS	Stream 1	9/9/2010 10:18	JCT, DJS	Dip Net	Coho	Juvenile	40	Fork	0	0	
49	59.43175997	-135.6973767	WGS84	GPS	Stream 1	9/9/2010 10:19	JCT, DJS	Dip Net	Coho	Juvenile	60	Fork	0	0	
51	59.43046572	-135.697489	WGS84	GPS	Stream 1	9/9/2010 10:01	JCT, DJS	Dip Net	Coho	Juvenile	45	Fork	0	0	
70	59.43085816	-135.6974916	WGS84	GPS	Stream 1	9/9/2010 10:07	JCT, DJS	Dip Net	Coho	Juvenile	40	Fork	0	0	
71	59.43099512	-135.6975127	WGS84	GPS	Stream 1	9/9/2010 10:09	JCT, DJS	Dip Net	Coho	Juvenile	65	Fork	0	0	
421	59.4299328	-135.6975183	WGS84	GPS	Stream 1	9/9/2010 9:56	JCT, DJS	Dip Net	Coho	Juvenile	45	Fork	0	0	
799	59.43280402	-135.7021181	WGS84	GPS	Stream 2	8/4/2010 16:09	JCT, DJS	Minnow Trap	Coho	Juvenile	45-60	Fork	4	24 Hrs	
800	59.43217906	-135.7023935	WGS84	GPS	Stream 2	8/4/2010 16:12	JCT, DJS	Minnow Trap	Coho	Juvenile	40	Fork	0	24 Hrs	
801	59.43204571	-135.7023716	WGS84	GPS	Stream 2	8/4/2010 16:14	JCT, DJS	Minnow Trap	Coho	Juvenile	40	Fork	2	24 Hrs	
802	59.43301549	-135.7023674	WGS84	GPS	Stream 2	8/4/2010 16:20	JCT, DJS	Minnow Trap	Coho	Juvenile	40-60	Fork	8	24 Hrs	
177	59.43430689	-135.697495	WGS84	GPS	Stream 3	9/8/2010 9:50	JCT, DJS	Dip Net	Coho	Juvenile	45-65	Fork	3	0	
178	59.43435567	-135.6973441	WGS84	GPS	Stream 3	9/8/2010 9:57	JCT, DJS	Dip Net	Coho	Juvenile	40	Fork	0	0	
179	59.43446204	-135.6972573	WGS84	GPS	Stream 3	9/8/2010 9:57	JCT, DJS	Dip Net	Coho	Juvenile	50	Fork	0	0	
180	59.4342768	-135.6970367	WGS84	GPS	Stream 3	9/8/2010 9:59	JCT, DJS	Dip Net	Coho	Juvenile	45	Fork	0	0	
181	59.43426699	-135.6967694	WGS84	GPS	Stream 3	9/8/2010 9:59	JCT, DJS	Dip Net	Coho	Juvenile	40-55	Fork	1	0	
197	59.43470344	-135.6938332	WGS84	GPS	Stream 3	9/8/2010 10:31	JCT, DJS	Dip Net	Coho	Juvenile		Fork	0	0	
902	59.43533175	-135.6994749	WGS84	GPS	Stream 4	8/18/2010 9:31	JCT, DJS	Minnow Trap	Coho	Juvenile	40-45	Fork	3	24 Hrs	
912	59.43586735	-135.6993822	WGS84	GPS	Stream 4	8/18/2010 9:45	JCT, DJS	Minnow Trap	Coho	Juvenile	35	Fork	0	24 Hrs	
914	59.43602267	-135.6993331	WGS84	GPS	Stream 4	8/18/2010 9:50	JCT, DJS	Minnow Trap	Coho	Juvenile	45	Fork	0	24 Hrs	
2	59.43427982	-135.6991941	WGS84	GPS	Stream 4	9/8/2010 9:15	JCT, DJS	Dip Net	Coho	Juvenile		Fork	0	0	
13	59.43397698	-135.6997559	WGS84	GPS	Stream 4	9/8/2010 9:20	JCT, DJS	Dip Net	Coho	Juvenile		Fork	0	0	
19	59.43398478	-135.6990475	WGS84	GPS	Stream 4	9/8/2010 9:38	JCT, DJS	Dip Net	Coho	Juvenile	40	Fork	0	0	
22	59.43399341	-135.6987522	WGS84	GPS	Stream 4	9/8/2010 9:42	JCT, DJS	Dip Net	Coho	Juvenile	35	Fork	0	0	
917	59.43754499	-135.6986861	WGS84	GPS	Stream 5	8/18/2010 10:08	JCT, DJS	Minnow Trap	Coho	Juvenile		Fork	0	24 Hrs	
919	59.43767658	-135.6987525	WGS84	GPS	Stream 5	8/18/2010 10:10	JCT, DJS	Minnow Trap	Coho	Juvenile	35-45	Fork	24	24 Hrs	
920	59.43778362	-135.6986681	WGS84	GPS	Stream 5	8/18/2010 10:14	JCT, DJS	Minnow Trap	Coho	Juvenile	45	Fork	0	24 Hrs	
921	59.43784204	-135.6988065	WGS84	GPS	Stream 5	8/18/2010 10:17	JCT, DJS	Minnow Trap	Coho	Juvenile	40	Fork	1	24 Hrs	
924	59.43808235	-135.6990143	WGS84	GPS	Stream 5	8/18/2010 10:22	JCT, DJS	Minnow Trap	Coho	Juvenile	45	Fork	1	24 Hrs	
896	59.44086531	-135.6980182	WGS84	GPS	Stream 6	8/5/2010 15:39	JCT, DJS	Observation	Sockeye	Spawning	0	Fork	5	24 Hrs	
938	59.44072022	-135.6982631	WGS84	GPS	Stream 6	8/18/2010 11:01	JCT, DJS	Minnow Trap	Coho	Juvenile		Fork	3	24 Hrs	
941	59.4412337	-135.6983741	WGS84	GPS	Stream 6	8/18/2010 11:03	JCT, DJS	Minnow Trap	Coho	Juvenile		Fork	32	24 Hrs	
959	59.44226249	-135.6983125	WGS84	GPS	Stream 6	8/18/2010 11:18	JCT, DJS	Minnow Trap	Coho	Juvenile	70-80	Fork	24	24 Hrs	
962	59.44270145	-135.6981194	WGS84	GPS	Stream 6	8/18/2010 11:26	JCT, DJS	Minnow Trap	Coho	Juvenile	70	Fork	0	24 Hrs	
987	59.44236416	-135.6949615	WGS84	GPS	Stream 7	8/18/2010 12:50	JCT, DJS	Minnow Trap	Coho	Juvenile		Fork	2	24 Hrs	

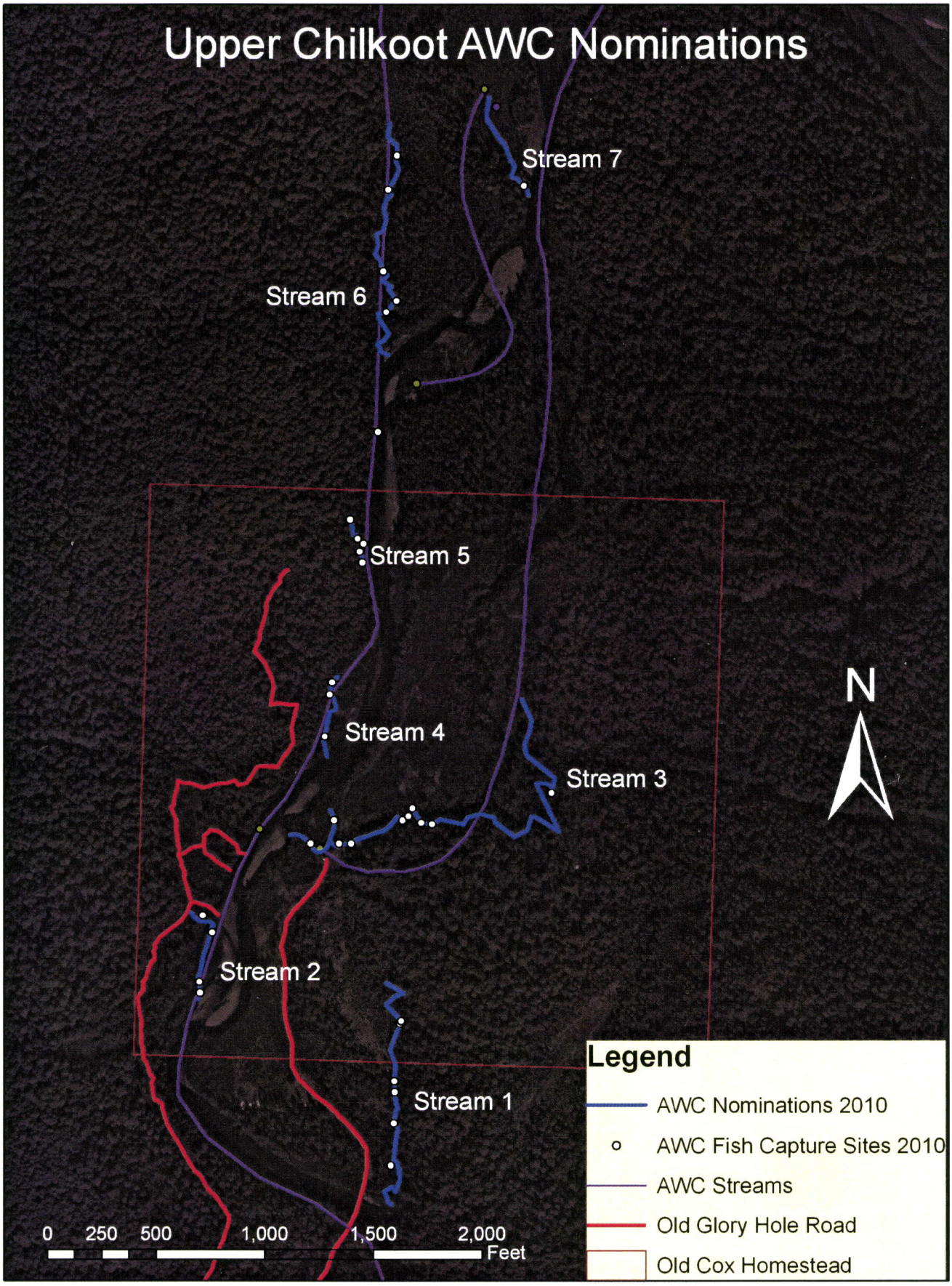
Upper Chilkoot AWC Nominations
Stream 7
Stream 6
Stream 5
Stream 4
Stream 3
Stream 2
Stream 1
N
Legend
AWC Nominations 2010
AWC Fish Capture Sites 2010
AWC Streams
Old Glory Hole Road
Old Cox Homestead
0 250 500 1,000 1,500 2,000
Feet

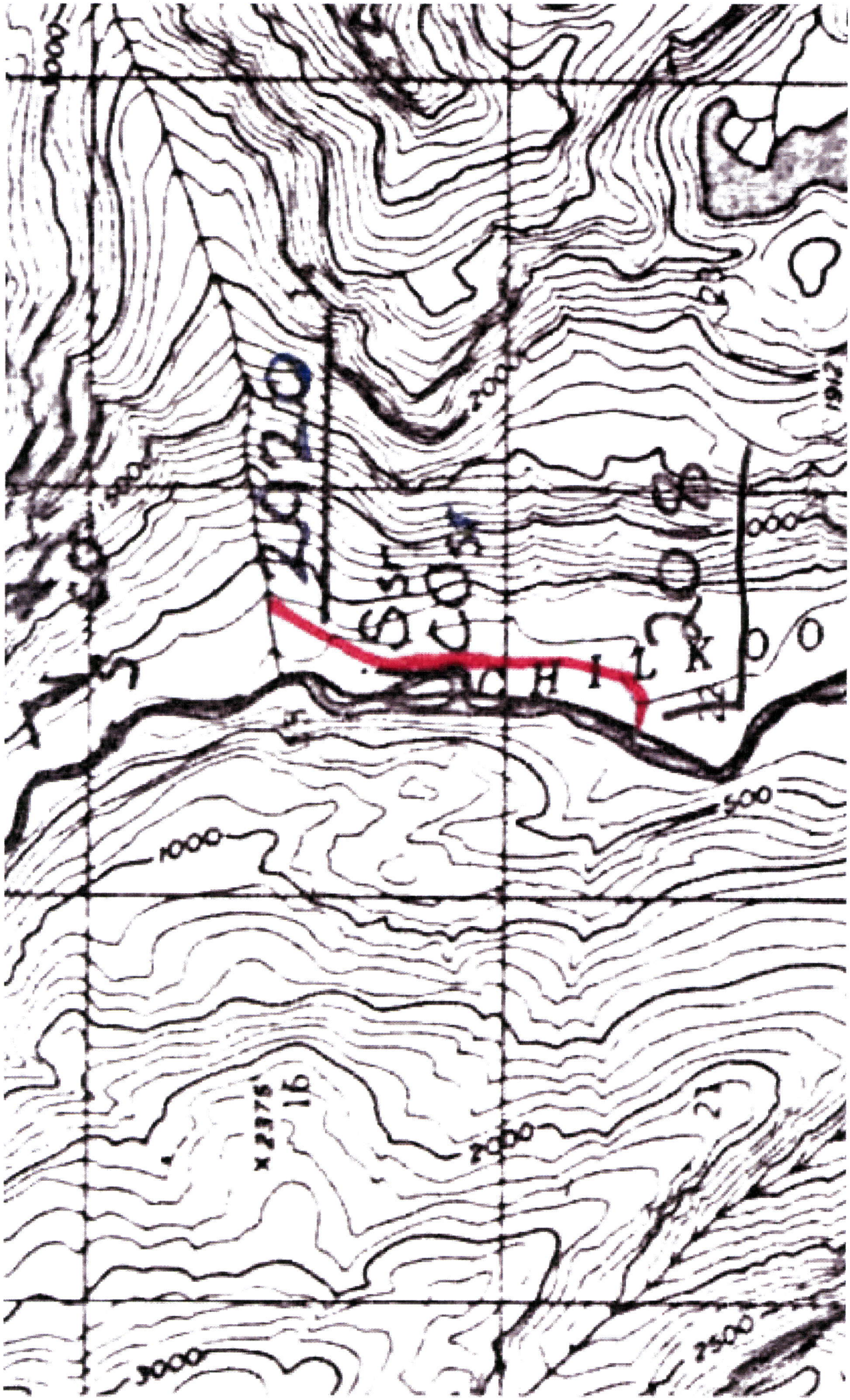

CHILKOO
1000
500
2000
2500
3000

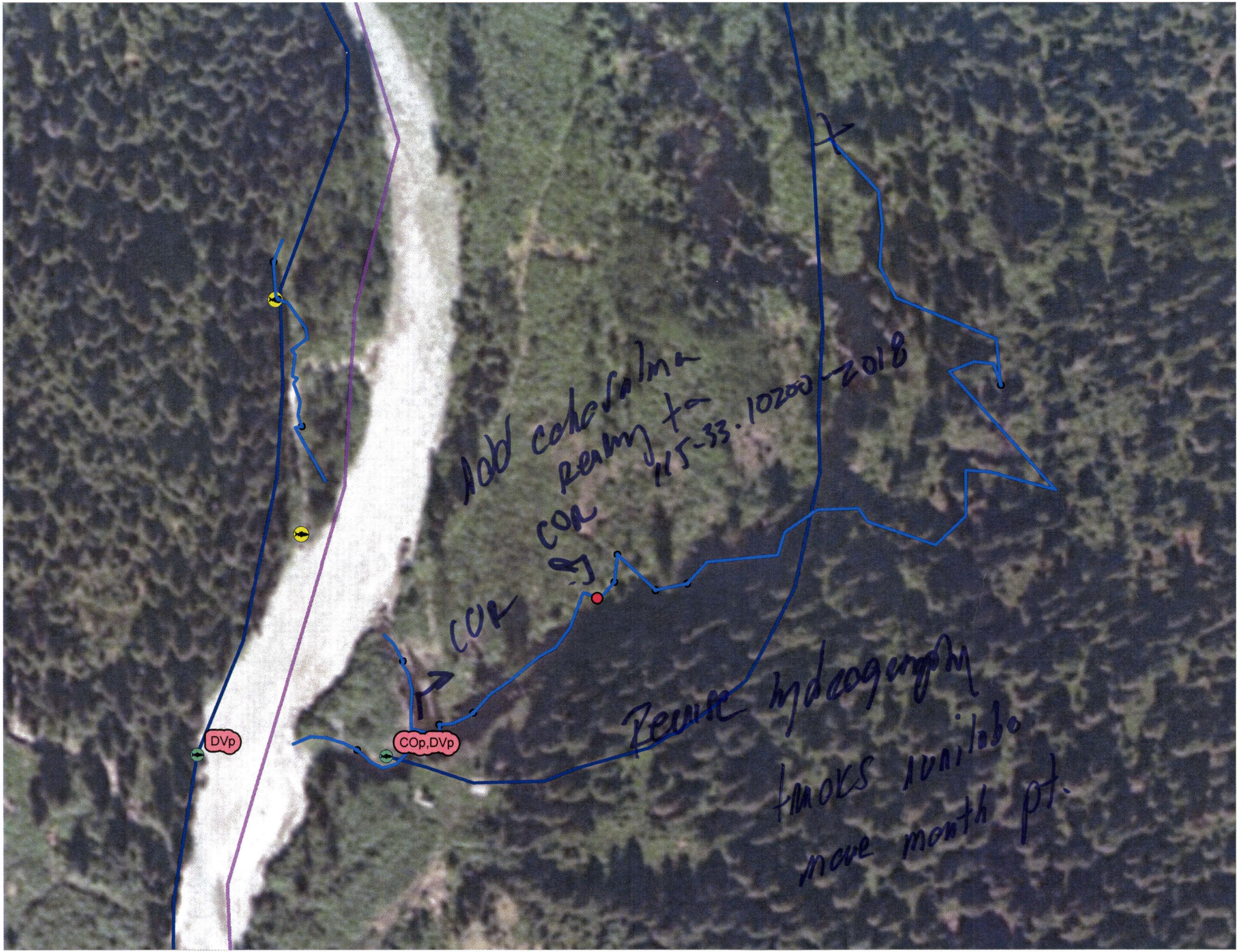
DVp
COp,DVp