State of Alaska
Department of Fish and Game
Division of Sport Fish

Nomination Form
Anadromous Waters Catalog

M

Region: Southeast

USGS Quad(s): Skagway B-2

Anadromous Waters Catalog Number of Waterway: 115-33-10200-2011-3002

Name of Waterway: Unnamed

USGS Name | Local Name

Addition | Deletion | Correction | Backup Information

For Office Use

Nomination #	091231		10/30/09
		Fisheries Scientist	Date
Revision Year:	2010		10/30/09
Revision to:	Atlas ____ Catalog ____	Habitat Operations Manager	Date
	Both X		9 OCT 09
		AWC Project Biologist	Date
Revision Code:	A-2		12/3/09
		Cartographer	Date

OBSERVATION INFORMATION

Species	Date(s) Observed	Spawning	Rearing	Present	Anadromous
Coho (5)	7/23/09		X		X

IMPORTANT: Provide all supporting documentation that this water body is important for the spawning, rearing or migration of anadromous fish, including: number of fish and life stages observed; sampling methods, sampling duration and area sampled; copies of field notes; etc. Attach a copy of a map showing location of mouth and observed upper extent of each species, as well as other information such as: specific stream reaches observed as spawning or rearing habitat; locations, types, and heights of any barriers; etc.

Comments:
TVC WPT 407
59.39074, -135.66614

Name of Observer (please print): Jeremy C. Taylor
Signature: Jeremy Taylor
Date: Sept. 24, 2009
Agency: Takshanuk Watershed Council
Address: PO Box 1029
Haines, Alaska 99827-1029

This certifies that in my best professional judgment and belief the above information is evidence that this waterbody should be included in or deleted from the Anadromous Waters Catalog.

Signature of Area Biologist: Richard D Cyll Date: 9/25/09 Revision

02/08

WPT	Latitude	Longitude	Datum	CDM	Waterbody	Date	Observer	Method	Species	Life Stage	Length	Length Method	Age	Age method	ADF&G GCL	Additional count (1)	Comments
1	59.41901	-136.12523	WGS84	GPS	Cave Creek	10/1/2008	Emily C. Seward	Minnow Trap	coho salmon	juvenile	90	fork	Unknown				
1	59.41901	-136.12523	WGS84	GPS	Cave Creek	10/1/2008	Emily C. Seward	Minnow Trap	coho salmon	juvenile	75	fork	Unknown				
1	59.41901	-136.12523	WGS84	GPS	Cave Creek	10/1/2008	Emily C. Seward	Minnow Trap	coho salmon	juvenile	80	fork	Unknown				
1	59.41901	-136.12523	WGS84	GPS	Cave Creek	10/1/2008	Emily C. Seward	Minnow Trap	coho salmon	juvenile	65	fork	Unknown				
2	59.43144	-136.19406	WGS84	GPS	Cave Creek	10/1/2008	Emily C. Seward	Minnow Trap	coho salmon	juvenile	60	fork	Unknown				
2	59.43144	-136.19406	WGS84	GPS	Cave Creek	10/1/2008	Emily C. Seward	Minnow Trap	coho salmon	juvenile	65	fork	Unknown				
2			WGS 84	GPS	unnanmed Chilkoot tributary	08/26/09	Emily C. Seward	Visual Observation	pink salmon	adult spawning							
3			WGS 84	GPS	unnanmed Chilkoot tributary	08/26/09	Emily C. Seward	Dip Net	pink salmon	adult spawning							
4	59.41821	-136.12097	WGS84	GPS	Cave Creek	10/1/2008	Emily C. Seward	Minnow Trap	coho salmon	juvenile	65	fork	Unknown			22	
4	59.41821	-136.12097	WGS84	GPS	Cave Creek	10/1/2008	Emily C. Seward	Minnow Trap	coho salmon	juvenile	85	fork	Unknown				
4	59.41821	-136.12097	WGS84	GPS	Cave Creek	10/1/2008	Emily C. Seward	Minnow Trap	coho salmon	juvenile	70	fork	Unknown				
4	59.41821	-136.12097	WGS84	GPS	Cave Creek	10/1/2008	Emily C. Seward	Minnow Trap	coho salmon	juvenile	75	fork	Unknown				
4	59.41821	-136.12097	WGS84	GPS	Cave Creek	10/1/2008	Emily C. Seward	Minnow Trap	coho salmon	juvenile	60	fork	Unknown				
4	59.41821	-136.12097	WGS84	GPS	Cave Creek	10/1/2008	Emily C. Seward	Minnow Trap	coho salmon	juvenile	55	fork	Unknown				
5	59.42821	-136.19543	WGS84	GPS	Cave Creek	10/1/2008	Emily C. Seward	Minnow Trap	coho salmon	juvenile	75	fork	Unknown			5	
5	59.42821	-136.19543	WGS84	GPS	Cave Creek	10/1/2008	Emily C. Seward	Minnow Trap	coho salmon	juvenile	65	fork	Unknown				
5	59.42821	-136.19543	WGS84	GPS	Cave Creek	10/1/2008	Emily C. Seward	Minnow Trap	coho salmon	juvenile	70	fork	Unknown				
7			WGS 84	GPS	unnanmed Chilkoot tributary	08/26/09	Emily C. Seward	Dip Net	coho salmon	juvenile	40	fork					
7			WGS 84	GPS	unnanmed Chilkoot tributary	08/26/09	Emily C. Seward	Dip Net	coho salmon	juvenile	40	fork					
7			WGS 84	GPS	unnanmed Chilkoot tributary	08/26/09	Emily C. Seward	Dip Net	coho salmon	juvenile	35	fork					
8	59.42958	-136.19460	WGS84	GPS	Cave Creek	10/1/2008	Emily C. Seward	Minnow Trap	coho salmon	juvenile	50	fork	Unknown				
11			WGS 84	GPS	Unnamed	08/26/09	Emily C. Seward	Dip Net	coho salmon	juvenile	40	fork					
14			WGS 84	GPS	Unnamed	08/26/09	Emily C. Seward	Dip Net	coho salmon	juvenile	40	fork					
43	59.26931	-135.71125	WGS84	GPS	Norman Creek	11/8/2008	Tim A. Shields	Minnow Trap	coho salmon	juvenile	60		Unknown			8	
43	59.26931	-135.71125	WGS84	GPS	Norman Creek	11/8/2008	Tim A. Shields	Minnow Trap	coho salmon	juvenile	100		Unknown				
43	59.26931	-135.71125	WGS84	GPS	Norman Creek	11/8/2008	Tim A. Shields	Minnow Trap	coho salmon	juvenile	105		Unknown				
43	59.26931	-135.71125	WGS84	GPS	Norman Creek	11/8/2008	Tim A. Shields	Minnow Trap	coho salmon	juvenile	55		Unknown				
43	59.26931	-135.71125	WGS84	GPS	Norman Creek	11/8/2008	Tim A. Shields	Minnow Trap	coho salmon	juvenile	85		Unknown				
44	59.26931	-135.71167	WGS84	GPS	Norman Creek	11/8/2008	Tim A. Shields	Minnow Trap	coho salmon	juvenile	95		Unknown				
44	59.26931	-135.71167	WGS84	GPS	Norman Creek	11/8/2008	Tim A. Shields	Minnow Trap	coho salmon	juvenile	60		Unknown				
44	59.26931	-135.71167	WGS84	GPS	Norman Creek	11/8/2008	Tim A. Shields	Minnow Trap	coho salmon	juvenile	45		Unknown				
44	59.26931	-135.71167	WGS84	GPS	Norman Creek	11/8/2008	Tim A. Shields	Minnow Trap	coho salmon	juvenile	60		Unknown				
44	59.26931	-135.71167	WGS84	GPS	Norman Creek	11/8/2008	Tim A. Shields	Minnow Trap	coho salmon	juvenile	50		Unknown				
44	59.26931	-135.71167	WGS84	GPS	Norman Creek	11/8/2008	Tim A. Shields	Minnow Trap	sockeye salmon	juvenile	70		Unknown				photos 2236-2245
46	59.27101	-135.71213	WGS84	GPS	Norman Creek	11/8/2008	Tim A. Shields	Minnow Trap	coho salmon	juvenile	65		Unknown				
46	59.27101	-135.71213	WGS84	GPS	Norman Creek	11/8/2008	Tim A. Shields	Minnow Trap	coho salmon	juvenile	80		Unknown				photos 2246up,2247dn
46	59.27101	-135.71213	WGS84	GPS	Norman Creek	11/8/2008	Tim A. Shields	Minnow Trap	coho salmon	juvenile	75		Unknown				
47	59.27001	-135.70925	WGS84	GPS	Norman Creek	11/8/2008	Tim A. Shields	Minnow Trap	coho salmon	juvenile	85		Unknown				42 50dn,2251up
47	59.27001	-135.70925	WGS84	GPS	Norman Creek	11/8/2008	Tim A. Shields	Minnow Trap	coho salmon	juvenile	110		Unknown				
47	59.27001	-135.70925	WGS84	GPS	Norman Creek	11/8/2008	Tim A. Shields	Minnow Trap	coho salmon	juvenile	95		Unknown				
47	59.27001	-135.70925	WGS84	GPS	Norman Creek	11/8/2008	Tim A. Shields	Minnow Trap	coho salmon	juvenile	90		Unknown				
47	59.27001	-135.70925	WGS84	GPS	Norman Creek	11/8/2008	Tim A. Shields	Minnow Trap	coho salmon	juvenile	55		Unknown				
48	59.27195	-135.70780	WGS84	GPS	Norman Creek	11/8/2008	Tim A. Shields	Minnow Trap	coho salmon	juvenile	85		Unknown			3	m from below
48	59.27195	-135.70780	WGS84	GPS	Norman Creek	11/8/2008	Tim A. Shields	Minnow Trap	coho salmon	juvenile	95		Unknown				
48	59.27195	-135.70780	WGS84	GPS	Norman Creek	11/8/2008	Tim A. Shields	Minnow Trap	coho salmon	juvenile	80		Unknown				
48	59.27195	-135.70780	WGS84	GPS	Norman Creek	11/8/2008	Tim A. Shields	Minnow Trap	coho salmon	juvenile	75		Unknown				
48	59.27195	-135.70780	WGS84	GPS	Norman Creek	11/8/2008	Tim A. Shields	Minnow Trap	coho salmon	juvenile	85		Unknown				
49	59.27291	-135.70655	WGS84	GPS	Norman Creek	11/8/2008	Tim A. Shields	Minnow Trap	coho salmon	juvenile	85		Unknown			16	h of horsetails
49	59.27291	-135.70655	WGS84	GPS	Norman Creek	11/8/2008	Tim A. Shields	Minnow Trap	coho salmon	juvenile	95		Unknown				
49	59.27291	-135.70655	WGS84	GPS	Norman Creek	11/8/2008	Tim A. Shields	Minnow Trap	coho salmon	juvenile	110		Unknown				
49	59.27291	-135.70655	WGS84	GPS	Norman Creek	11/8/2008	Tim A. Shields	Minnow Trap	coho salmon	juvenile	65		Unknown				
49	59.27291	-135.70655	WGS84	GPS	Norman Creek	11/8/2008	Tim A. Shields	Minnow Trap	coho salmon	juvenile	80		Unknown				
50	59.27343	-135.70429	WGS84	GPS	Norman Creek	11/8/2008	Tim A. Shields	Minnow Trap	coho salmon	juvenile	75		Unknown			15	2258-dnstrm
50	59.27343	-135.70429	WGS84	GPS	Norman Creek	11/8/2008	Tim A. Shields	Minnow Trap	coho salmon	juvenile	70		Unknown				
50	59.27343	-135.70429	WGS84	GPS	Norman Creek	11/8/2008	Tim A. Shields	Minnow Trap	coho salmon	juvenile	115		Unknown				
50	59.27343	-135.70429	WGS84	GPS	Norman Creek	11/8/2008	Tim A. Shields	Minnow Trap	coho salmon	juvenile	85		Unknown				

WPT	Latitude	Longitude	Datum	CDM	Waterbody	Date	Observer	Method	Species	Life Stage	Length	Length Method	Age	Age method	ADF&G GCL	Additional count (1)	Comments
50	59.27343	-135.70429	WGS84	GPS	Norman Creek	11/8/2008	Tim A. Shields	Minnow Trap	coho salmon	juvenile	90		Unknown				
52	59.27348	-135.70295	WGS84	GPS	Norman Creek	11/8/2008	Tim A. Shields	Minnow Trap	coho salmon	juvenile	110		Unknown			4	
52	59.27348	-135.70295	WGS84	GPS	Norman Creek	11/8/2008	Tim A. Shields	Minnow Trap	coho salmon	juvenile	75		Unknown				
52	59.27348	-135.70295	WGS84	GPS	Norman Creek	11/8/2008	Tim A. Shields	Minnow Trap	coho salmon	juvenile	80		Unknown				
52	59.27348	-135.70295	WGS84	GPS	Norman Creek	11/8/2008	Tim A. Shields	Minnow Trap	coho salmon	juvenile	90		Unknown				
52	59.27348	-135.70295	WGS84	GPS	Norman Creek	11/8/2008	Tim A. Shields	Minnow Trap	coho salmon	juvenile	85		Unknown				
54	59.27407	-135.69885	WGS84	GPS	Norman Creek	11/8/2008	Tim A. Shields	Minnow Trap	coho salmon	juvenile			Unknown			17	o- upstrm, trib
54	59.27407	-135.69885	WGS84	GPS	Norman Creek	11/8/2008	Tim A. Shields	Minnow Trap	coho salmon	juvenile			Unknown				
54	59.27407	-135.69885	WGS84	GPS	Norman Creek	11/8/2008	Tim A. Shields	Minnow Trap	coho salmon	juvenile			Unknown				
54	59.27407	-135.69885	WGS84	GPS	Norman Creek	11/8/2008	Tim A. Shields	Minnow Trap	coho salmon	juvenile			Unknown				
54	59.27407	-135.69885	WGS84	GPS	Norman Creek	11/8/2008	Tim A. Shields	Minnow Trap	coho salmon	juvenile			Unknown				
55			WGS 84	GPS	Unnamed	08/25/09	Emily C. Seward	Dip Net	coho salmon	juvenile	50	fork					
56	59.27766	-135.68752	WGS84	GPS	Norman Creek	11/8/2008	Tim A. Shields	bservation, Ground	coho salmon	adult spawning	750		Female	ole redd in Norman creek 50 m upstream of Chilkat River			
56	59.27766	-135.68752	WGS84	GPS	Norman Creek	11/8/2008	Tim A. Shields	bservation, Ground	coho salmon	adult spawning	750		Male				
62	59.41051	-135.68781	WGS 84	GPS	Chilkoot Side Channe	09/01/09	Timothy A. Shields	Minnow Trap	coho salmon	juvenile	30	fork				10	
62	59.41051	-135.68781	WGS 84	GPS	Chilkoot Side Channe	09/01/09	Timothy A. Shields	Minnow Trap	coho salmon	juvenile	45	fork					
63	59.41263	-135.68823	WGS 84	GPS	Chilkoot Side Channe	09/02/09	Timothy A. Shields	Minnow Trap	coho salmon	juvenile	80	fork				12	
63	59.41263	-135.68823	WGS 84	GPS	Chilkoot Side Channe	09/02/09	Timothy A. Shields	Minnow Trap	coho salmon	juvenile	75	fork					
63	59.41263	-135.68823	WGS 84	GPS	Chilkoot Side Channe	09/02/09	Timothy A. Shields	Minnow Trap	coho salmon	juvenile	65	fork					
63	59.41263	-135.68823	WGS 84	GPS	Chilkoot Side Channe	09/02/09	Timothy A. Shields	Minnow Trap	coho salmon	juvenile	55	fork					
63	59.41263	-135.68823	WGS 84	GPS	Chilkoot Side Channe	09/02/09	Timothy A. Shields	Minnow Trap	coho salmon	juvenile	50	fork					
64	59.41280	-135.68919	WGS 84	GPS	Chilkoot Side Channel	09/02/09	Timothy A. Shields	Minnow Trap	coho salmon	juvenile	30	fork				11	
64	59.41280	-135.68919	WGS 84	GPS	Chilkoot Side Channe	09/02/09	Timothy A. Shields	Minnow Trap	coho salmon	juvenile	35	fork					
64	59.41280	-135.68919	WGS 84	GPS	Chilkoot Side Channe	09/02/09	Timothy A. Shields	Minnow Trap	coho salmon	juvenile	40	fork					
64	59.41280	-135.68919	WGS 84	GPS	Chilkoot Side Channe	09/02/09	Timothy A. Shields	Minnow Trap	coho salmon	juvenile	40	fork					
64	59.41280	-135.68919	WGS 84	GPS	Chilkoot Side Channe	09/02/09	Timothy A. Shields	Minnow Trap	coho salmon	juvenile	55	fork					
66	59.41140	-135.68936	WGS 84	GPS	Chilkoot Side Channel	09/02/09	Timothy A. Shields	Minnow Trap	coho salmon	juvenile	40	fork				1	
66	59.41140	-135.68936	WGS 84	GPS	Chilkoot Side Channe	09/02/09	Timothy A. Shields	Minnow Trap	coho salmon	juvenile	45	fork					
66	59.41140	-135.68936	WGS 84	GPS	Chilkoot Side Channe	09/02/09	Timothy A. Shields	Minnow Trap	coho salmon	juvenile	50	fork					
66	59.41140	-135.68936	WGS 84	GPS	Chilkoot Side Channe	09/02/09	Timothy A. Shields	Minnow Trap	coho salmon	juvenile	55	fork					
66	59.41140	-135.68936	WGS 84	GPS	Chilkoot Side Channe	09/02/09	Timothy A. Shields	Minnow Trap	coho salmon	juvenile	60	fork					
67	59.41160	-135.96003	WGS84	GPS	Muskrat Creek	12/11/2008	Tim A. Shields	Minnow Trap	coho salmon	juvenile	60		Unknown			2	
67	59.41160	-135.96003	WGS84	GPS	Muskrat Creek	12/11/2008	Tim A. Shields	Minnow Trap	coho salmon	juvenile	100		Unknown				
67	59.41160	-135.96003	WGS84	GPS	Muskrat Creek	12/11/2008	Tim A. Shields	Minnow Trap	coho salmon	juvenile	80		Unknown				
67	59.41160	-135.96003	WGS84	GPS	Muskrat Creek	12/11/2008	Tim A. Shields	Minnow Trap	coho salmon	juvenile	70		Unknown				
67	59.41160	-135.96003	WGS84	GPS	Muskrat Creek	12/11/2008	Tim A. Shields	Minnow Trap	coho salmon	juvenile	65		Unknown				
68	59.41136	-135.96024	WGS84	GPS	Muskrat Creek	12/11/2008	Tim A. Shields	Minnow Trap	coho salmon	juvenile	60		Unknown				
69	59.41125	-135.96077	WGS84	GPS	Muskrat Creek	12/11/2008	Tim A. Shields	Minnow Trap	coho salmon	juvenile	80		Unknown			5	
69	59.41125	-135.96077	WGS84	GPS	Muskrat Creek	12/11/2008	Tim A. Shields	Minnow Trap	coho salmon	juvenile	75		Unknown				
69	59.41125	-135.96077	WGS84	GPS	Muskrat Creek	12/11/2008	Tim A. Shields	Minnow Trap	coho salmon	juvenile	95		Unknown				
69	59.41125	-135.96077	WGS84	GPS	Muskrat Creek	12/11/2008	Tim A. Shields	Minnow Trap	coho salmon	juvenile	65		Unknown				
69	59.41125	-135.96077	WGS84	GPS	Muskrat Creek	12/11/2008	Tim A. Shields	Minnow Trap	coho salmon	juvenile	60		Unknown				
69	59.41125	-135.96077	WGS84	GPS	Muskrat Creek	12/11/2008	Tim A. Shields	Minnow Trap	Dolly Varden	juvenile	75		Unknown				
70	59.41072	-135.68846	WGS 84	GPS	Chilkoot Side Channel	09/02/09	Timothy A. Shields	Minnow Trap	coho salmon	juvenile	50	fork					
71	59.41153	-135.95796	WGS84	GPS	Muskrat Creek	12/11/2008	Tim A. Shields	Minnow Trap	coho salmon	juvenile	115		Unknown			10	
71	59.41153	-135.95796	WGS84	GPS	Muskrat Creek	12/11/2008	Tim A. Shields	Minnow Trap	coho salmon	juvenile	110		Unknown				
71	59.41153	-135.95796	WGS84	GPS	Muskrat Creek	12/11/2008	Tim A. Shields	Minnow Trap	coho salmon	juvenile	70		Unknown				
71	59.41153	-135.95796	WGS84	GPS	Muskrat Creek	12/11/2008	Tim A. Shields	Minnow Trap	coho salmon	juvenile	80		Unknown				
71	59.41153	-135.95796	WGS84	GPS	Muskrat Creek	12/11/2008	Tim A. Shields	Minnow Trap	coho salmon	juvenile	95		Unknown				
72	59.41160	-135.95821	WGS84	GPS	Muskrat Creek	12/11/2008	Tim A. Shields	Minnow Trap	coho salmon	juvenile	85		Unknown				
72	59.41160	-135.95821	WGS84	GPS	Muskrat Creek	12/11/2008	Tim A. Shields	Minnow Trap	coho salmon	juvenile	75		Unknown				
72	59.41274	-135.68736	WGS 84	GPS	Chilkoot Side Channel	09/02/09	Timothy A. Shields	Minnow Trap	coho salmon	juvenile	55	fork					
73	59.41296	-135.68736	WGS 84	GPS	Chilkoot Side Channel	09/02/09	Timothy A. Shields	Minnow Trap	coho salmon	juvenile	65	fork					
75	59.41158	-135.95889	WGS84	GPS	Muskrat Creek	12/11/2008	Tim A. Shields	Minnow Trap	coho salmon	juvenile	85		Unknown			6	
75	59.41158	-135.95889	WGS84	GPS	Muskrat Creek	12/11/2008	Tim A. Shields	Minnow Trap	coho salmon	juvenile	95		Unknown				
75	59.41158	-135.95889	WGS84	GPS	Muskrat Creek	12/11/2008	Tim A. Shields	Minnow Trap	coho salmon	juvenile	70		Unknown				

WPT	Latitude	Longitude	Datum	CDM	Waterbody	Date	Observer	Method	Species	Life Stage	Length	Length Method	Age	Age method	ADF&G GCL	Additional count (1)	Comments
75	59.41158	-135.95889	WGS84	GPS	Muskrat Creek	12/11/2008	Tim A. Shields	Minnow Trap	coho salmon	juvenile	90		Unknown				
75	59.41158	-135.95889	WGS84	GPS	Muskrat Creek	12/11/2008	Tim A. Shields	Minnow Trap	coho salmon	juvenile	65		Unknown				
80	59.41282	-135.68829	WGS 84	GPS	Chilkoot Side Channel	09/02/09	Timothy A. Shields	Visual Observation	pink salmon	adult spawning	600						
81	59.41280	-135.68797	WGS 84	GPS	Chilkoot Side Channel	09/02/09	Timothy A. Shields	Minnow Trap	coho salmon	juvenile	40	fork				5	
81	59.41280	-135.68797	WGS 84	GPS	Chilkoot Side Channel	09/02/09	Timothy A. Shields	Minnow Trap	coho salmon	juvenile	40	fork					
81	59.41280	-135.68797	WGS 84	GPS	Chilkoot Side Channel	09/02/09	Timothy A. Shields	Minnow Trap	coho salmon	juvenile	45	fork					
81	59.41280	-135.68797	WGS 84	GPS	Chilkoot Side Channel	09/02/09	Timothy A. Shields	Minnow Trap	coho salmon	juvenile	55	fork					
81	59.41280	-135.68797	WGS 84	GPS	Chilkoot Side Channel	09/02/09	Timothy A. Shields	Minnow Trap	coho salmon	juvenile	60	fork					
97	59.38831	-135.87320	WGS85	GPS	Tsirku Fan	4/1/2009	Emily Seward	Minnow Trap	coho salmon		80	fork	1154	1106			
106			WGS 84	GPS	unnamed Chilkoot River tributary	08/25/09	Emily C. Seward	Visual Observation	pink salmon	adult spawning		fork					
115			WGS 84	GPS	unnamed Chilkoot River tributary	08/25/09	Emily C. Seward	dip net	coho salmon	juvenile	35	fork					
120	59.39188	-135.86806	WGS84	GPS	Chilkat R.	4/1/2009	Emily C. Seward	Minnow Trap	Chum	Fry	35	fork	Unknown				
120	59.39188	-135.86806	WGS84	GPS	Chilkat River	4/1/2009	Emily Seward	Dip Net	chum salmon	juvenile	35	fork		1042			
122			WGS 84	GPS	unnamed Chilkoot River tributary	08/25/09	Emily C. Seward	dip net	coho salmon	juvenile	45	fork					
124			WGS 84	GPS	unnamed Chilkoot River tributary	08/25/09	Emily C. Seward	dip net	coho salmon	juvenile	45	fork					
126			WGS 84	GPS	unnamed Chilkoot River tributary	08/25/09	Emily C. Seward	dip net	coho salmon	juvenile	50	fork					
132	59.4115	-135.95796	WGS84	GPS	Muskrat Creek	4/6/2009	Emily C. Seward	Minnow Trap	coho salmon	juvenile	85	fork	Unknown			2	
133	59.41146	-135.95782	WGS84	GPS	Muskrat Creek	4/6/2009	Emily C. Seward	Minnow Trap	coho salmon	juvenile	65	fork				1	
134	59.41164	-135.95842	WGS84	GPS	Muskrat Creek	4/6/2009	Emily C. Seward	Minnow Trap	coho salmon	juvenile	75	fork				7	
135	59.41159	-135.95821	WGS84	GPS	Muskrat Creek	4/6/2009	Emily C. Seward	Minnow Trap	coho salmon	juvenile	85	fork				2	
137	59.39725	-135.920974	WGS84	GPS	Klehini River	4/7/2009	Emily C. Seward	Net	Chum	fry	35	fork					
138	59.397378	-135.905087	WGS84	GPS	Chilkat R.	4/7/2009	Emily C. Seward	Net	Chum	fry	42	fork				1	
148	59.39711	-135.907797	WGS84	GPS	Chilkat R.	4/7/2009	Emily C. Seward	Net	coho salmon	juvenile	69	fork					
149	59.397148	-135.910263	WGS84	GPS	Chilkat R.	4/7/2009	Emily C. Seward	Net	Chum	fry	40	fork					
212	59.27430	-135.70035	WGS84	GPS	Tributary to Norm's Slough	5/5/2009	Emily C. Seward	Minnow Trap	chum salmon		30	fork	1355	1912			1/8" mesh
214	59.27427	-135.70628	WGS84	GPS	Tributary to Norm's Slough	5/5/2009	Emily C. Seward	Minnow Trap	coho salmon		35	fork	1417	1933			
214	59.27427	-135.70628	WGS84	GPS	Tributary to Norm's Slough	5/5/2009	Emily C. Seward	Minnow Trap	chum salmon		40	fork	1417	1933			
241	59.25643	-135.70052	WGS115	GPS	Takhin Tributary	5/6/2009	Emily C. Seward	Minnow Trap	coho salmon		75	fork	1138	1720			
241	59.25643	-135.70052	WGS116	GPS	Takhin Tributary	5/6/2009	Emily C. Seward	Minnow Trap	coho salmon		111	fork	1138	1720			
241	59.25643	-135.70052	WGS117	GPS	Takhin Tributary	5/6/2009	Emily C. Seward	Minnow Trap	coho salmon		110	fork	1138	1720			
241	59.25643	-135.70052	WGS118	GPS	Takhin Tributary	5/6/2009	Emily C. Seward	Minnow Trap	coho salmon		65	fork	1138	1720			
241	59.25643	-135.70052	WGS119	GPS	Takhin Tributary	5/6/2009	Emily C. Seward	Minnow Trap	coho salmon		65	fork	1138	1720		18	
242	59.25579	-135.70111	WGS122	GPS	Takhin Tributary	5/6/2009	Emily C. Seward	Dip Net	chum salmon		30	fork	1144				
246	59.25190	-135.70845	WGS110	GPS	Takhin Tributary	5/6/2009	Emily C. Seward	Minnow Trap	chum salmon		40	fork	1251	1626			
246	59.25190	-135.70845	WGS112	GPS	Takhin Tributary	5/6/2009	Emily C. Seward	Minnow Trap	coho salmon		55	fork	1251	1626			
250	59.25263	-135.71069	WGS106	GPS	Takhin Tributary	5/6/2009	Emily C. Seward	Minnow Trap	coho salmon		78	fork	1311	1617			

WPT	Latitude	Longitude	Datum	CDM	Waterbody	Date	Observer	Method	Species	Life Stage	Length	Length Method	Age	Age method	ADF&G GCL	Additional count (1)	Comments
250	59.25263	-135.71069	WGS107	GPS	Takhin Tributary	5/6/2009	Emily C. Seward	Minnow Trap	coho salmon		74	fork	1311	1617			
251	59.25273	-135.71098	WGS127	GPS	Takhin Tributary	5/6/2009	Emily C. Seward	Dip Net	coho salmon		37	fork	1315				
252	59.25264	-135.71078	WGS126	GPS	Takhin Tributary	5/6/2009	Emily C. Seward	Dip Net	chum salmon		42	fork	1315				
253	59.25276	-135.71100	WGS84	GPS	Takhin Tributary	5/6/2009	Emily C. Seward	Minnow Trap	coho salmon		65	fork	1318	1613			
253	59.25276	-135.71100	WGS84	GPS	Takhin Tributary	5/6/2009	Emily C. Seward	Minnow Trap	coho salmon		95	fork	1318	1613			
253	59.25276	-135.71100	WGS84	GPS	Takhin Tributary	5/6/2009	Emily C. Seward	Minnow Trap	coho salmon		65	fork	1318	1613			
254	59.43637	-136.29469	WGS84	GPS		9/1/2008	Tim A. Shields	Minnow Trap	coho salmon	juvenile	40		Unknown				
256	59.25260	-135.71465	WGS84	GPS	Takhin Tributary	5/6/2009	Emily C. Seward	Minnow Trap	coho salmon		65	fork	1325	1558			
257	59.25272	-135.71564	WGS84	GPS	Takhin Tributary	5/6/2009	Emily C. Seward	Minnow Trap	coho salmon		65	fork	1332	1554			
257	59.25272	-135.71564	WGS84	GPS	Takhin Tributary	5/6/2009	Emily C. Seward	Minnow Trap	coho salmon		55	fork	1332	1554			
263	59.25305	-135.72133	WGS84	GPS	Takhin Tributary	5/6/2009	Emily C. Seward	Minnow Trap	coho salmon		55	fork	1406	1520			
274	59.43125	-136.33237	WGS84	GPS	Sarah Creek	9/6/2008	Tim A. Shields	Minnow Trap	coho salmon	juvenile	35		Unknown				
274	59.43125	-136.33237	WGS84	GPS	Sarah Creek	9/6/2008	Tim A. Shields	Minnow Trap	coho salmon	juvenile	35		Unknown				
274	59.43125	-136.33237	WGS84	GPS	Upper Sarah Creek	9/7/2008	Tim A. Shields	Minnow Trap	coho salmon	juvenile	60	fork	Unknown			9	
274	59.43125	-136.33237	WGS84	GPS	Upper Sarah Creek	9/7/2008	Tim A. Shields	Minnow Trap	coho salmon	juvenile	55	fork	Unknown				
274	59.43125	-136.33237	WGS84	GPS	Upper Sarah Creek	9/7/2008	Tim A. Shields	Minnow Trap	coho salmon	juvenile	45	fork	Unknown				
274	59.43125	-136.33237	WGS84	GPS	Upper Sarah Creek	9/7/2008	Tim A. Shields	Minnow Trap	coho salmon	juvenile	50	fork	Unknown				
274	59.43125	-136.33237	WGS84	GPS	Upper Sarah Creek	9/7/2008	Tim A. Shields	Minnow Trap	coho salmon	juvenile	50	fork	Unknown				
277	59.37297	-135.63633	WGS84	GPS	Unnamed	6/24/09	Jeremy C. Taylor	Minnow Trap	coho salmon	juvenile	80	fork				2	
279	59.37463	-135.63808	WGS84	GPS	Glory Hole	6/24/09	Jeremy C. Taylor	Minnow Trap	coho salmon	juvenile	80	fork					
281	59.37790	-135.64066	WGS84	GPS	Unnamed	6/24/09	Jeremy C. Taylor	Minnow Trap	coho salmon	juvenile	80	fork					
281	59.37790	-135.64066	WGS84	GPS	Unnamed	6/24/09	Jeremy C. Taylor	Minnow Trap	coho salmon	juvenile	65	fork					
281	59.37790	-135.64066	WGS84	GPS	Unnamed	6/24/09	Jeremy C. Taylor	Minnow Trap	coho salmon	juvenile	70	fork					
281	59.37790	-135.64066	WGS84	GPS	Unnamed	6/24/09	Jeremy C. Taylor	Minnow Trap	coho salmon	juvenile	70	fork					
281	59.37790	-135.64066	WGS84	GPS	Unnamed	6/24/09	Jeremy C. Taylor	Minnow Trap	coho salmon	juvenile	65	fork					
281	59.37790	-135.64066	WGS84	GPS	Unnamed	6/24/09	Jeremy C. Taylor	Minnow Trap	coho salmon	juvenile	50	fork					
281	59.37790	-135.64066	WGS84	GPS	Unnamed	6/24/09	Jeremy C. Taylor	Minnow Trap	coho salmon	juvenile	50	fork					
282	59.41683	-136.11249	WGS84	GPS	Cave Creek	9/7/2008	Tim A. Shields	Minnow Trap	coho salmon	juvenile	50	fork	Unknown			4	

WPT	Latitude	Longitude	Datum	CDM	Waterbody	Date	Observer	Method	Species	Life Stage	Length	Length Method	Age	Age method	ADF&G GCL	Additional count (1)	Comments
282	59.41683	-136.11249	WGS84	GPS	Cave Creek	9/7/2008	Tim A. Shields	Minnow Trap	coho salmon	juvenile	50	fork	Unknown				
282	59.41683	-136.11249	WGS84	GPS	Cave Creek	9/7/2008	Tim A. Shields	Minnow Trap	coho salmon	juvenile	50	fork	Unknown				
282	59.41683	-136.11249	WGS84	GPS	Cave Creek	9/7/2008	Tim A. Shields	Minnow Trap	coho salmon	juvenile	55	fork	Unknown				
282	59.41683	-136.11249	WGS84	GPS	Cave Creek	9/7/2008	Tim A. Shields	Minnow Trap	coho salmon	juvenile	55	fork	Unknown				
283	59.41683	-136.11249	WGS84	GPS	Cave Creek	9/7/2008	Tim A. Shields	Minnow Trap	coho salmon	juvenile	40	fork	Unknown			22	
283	59.41683	-136.11249	WGS84	GPS	Cave Creek	9/7/2008	Tim A. Shields	Minnow Trap	coho salmon	juvenile	50	fork	Unknown				
283	59.41683	-136.11249	WGS84	GPS	Cave Creek	9/7/2008	Tim A. Shields	Minnow Trap	coho salmon	juvenile	65	fork	Unknown				
283	59.41683	-136.11249	WGS84	GPS	Cave Creek	9/7/2008	Tim A. Shields	Minnow Trap	coho salmon	juvenile	70	fork	Unknown				
283	59.41683	-136.11249	WGS84	GPS	Cave Creek	9/7/2008	Tim A. Shields	Minnow Trap	coho salmon	juvenile	55	fork	Unknown				
283	59.27338	-135.70123	WGS84	GPS	Takhin Cabin Slough to Beaver Pond	5/7/2009	Emily C. Seward	Dip Net	chum salmon		35	fork	932				
283	59.27338	-135.70123	WGS84	GPS	Takhin Cabin Slough to Beaver Pond	5/7/2009	Emily C. Seward	Dip Net	chum salmon		35	fork	932				
284	59.38932	-135.65515	WGS84	GPS	Unnamed	6/24/09	Jeremy C. Taylor	Minnow Trap	coho salmon	juvenile	60	fork					
284	59.38932	-135.65515	WGS84	GPS	Unnamed	6/24/09	Jeremy C. Taylor	Minnow Trap	coho salmon	juvenile	70	fork					
284	59.38932	-135.65515	WGS84	GPS	Unnamed	6/24/09	Jeremy C. Taylor	Minnow Trap	coho salmon	juvenile	50	fork					
284	59.38932	-135.65515	WGS84	GPS	Unnamed	6/24/09	Jeremy C. Taylor	Minnow Trap	coho salmon	juvenile	65	fork					
284	59.38932	-135.65515	WGS84	GPS	Unnamed	6/24/09	Jeremy C. Taylor	Minnow Trap	coho salmon	juvenile	85	fork					
284	59.38932	-135.65515	WGS84	GPS	Unnamed	6/24/09	Jeremy C. Taylor	Minnow Trap	coho salmon	juvenile	90	fork					
284	59.38932	-135.65515	WGS84	GPS	Unnamed	6/24/09	Jeremy C. Taylor	Minnow Trap	coho salmon	juvenile	60	fork					
284	59.38932	-135.65515	WGS84	GPS	Unnamed	6/24/09	Jeremy C. Taylor	Dip Net	coho salmon	juvenile	40	fork					
285	59.39005	-135.65490	WGS84	GPS	Unnamed	6/24/09	Jeremy C. Taylor	Minnow Trap	coho salmon	juvenile	90	fork					
285	59.39005	-135.65490	WGS84	GPS	Unnamed	6/24/09	Jeremy C. Taylor	Minnow Trap	coho salmon	juvenile	95	fork					
285	59.39005	-135.65490	WGS84	GPS	Unnamed	6/24/09	Jeremy C. Taylor	Minnow Trap	coho salmon	juvenile	70	fork					
285	59.39005	-135.65490	WGS84	GPS	Unnamed	6/24/09	Jeremy C. Taylor	Minnow Trap	coho salmon	juvenile	40	fork					
285	59.39005	-135.65490	WGS84	GPS	Unnamed	6/24/09	Jeremy C. Taylor	Minnow Trap	coho salmon	juvenile	45	fork					
285	59.39005	-135.65490	WGS84	GPS	Unnamed	6/24/09	Jeremy C. Taylor	Minnow Trap	coho salmon	juvenile	60	fork					
287	59.37148	-136.06338	WGS84	GPS	Upper Tsirku	9/12/2008	Tim A. Shields	Minnow Trap	coho salmon	juvenile	55	fork	Unknown				photo 1986
287	59.39945	-135.67012	WGS84	GPS	Chilkoot River	6/24/09	Jeremy C. Taylor	Minnow Trap	coho salmon	juvenile	35	fork					
287	59.39945	-135.67012	WGS84	GPS	Chilkoot River	6/24/09	Jeremy C. Taylor	Minnow Trap	coho salmon	juvenile	40	fork					
287	59.39945	-135.67012	WGS84	GPS	Chilkoot River	6/24/09	Jeremy C. Taylor	Minnow Trap	coho salmon	juvenile	45	fork					
287	59.39945	-135.67012	WGS84	GPS	Chilkoot River	6/24/09	Jeremy C. Taylor	Dip Net	coho salmon	juvenile	30	fork				5	
292	59.34850	-136.06748	WGS84	GPS	Upper Tsirku	9/12/2008	Tim A. Shields	Minnow Trap	coho salmon	juvenile			Unknown			2	
294	59.34836	-136.06818	WGS84	GPS	Upper Tsirku	9/12/2008	Tim A. Shields	Minnow Trap	coho salmon	juvenile	90	fork	Unknown				
294	59.34836	-136.06818	WGS84	GPS	Upper Tsirku	9/12/2008	Tim A. Shields	Minnow Trap	coho salmon	juvenile	55	fork	Unknown				
294	59.34836	-136.06818	WGS84	GPS	Upper Tsirku	9/12/2008	Tim A. Shields	Minnow Trap	coho salmon	juvenile	95	fork	Unknown				
294	59.34836	-136.06818	WGS84	GPS	Upper Tsirku	9/12/2008	Tim A. Shields	Minnow Trap	coho salmon	juvenile	90	fork	Unknown				
294	59.34836	-136.06818	WGS84	GPS	Upper Tsirku	9/12/2008	Tim A. Shields	Minnow Trap	coho salmon	juvenile	75	fork	Unknown				
295	59.34772	-136.06920	WGS84	GPS	Upper Tsirku	9/12/2008	Tim A. Shields	Minnow Trap	coho salmon	juvenile	80	fork	Unknown				photo 1998
295	59.34772	-136.06920	WGS84	GPS	Upper Tsirku	9/12/2008	Tim A. Shields	Minnow Trap	coho salmon	juvenile	60	fork	Unknown				
295	59.34772	-136.06920	WGS84	GPS	Upper Tsirku	9/12/2008	Tim A. Shields	Minnow Trap	coho salmon	juvenile	70	fork	Unknown				
298	59.34704	-136.07018	WGS84	GPS	Upper Tsirku	9/12/2008	Tim A. Shields	Minnow Trap	coho salmon	juvenile	65	fork	Unknown				
301	59.34673	-136.07024	WGS84	GPS	unnamed trib of Tsirku River	9/12/2008	Tim A. Shields	Minnow Trap	coho salmon	juvenile	65		Unknown				
312	59.37801	-135.64080	WGS84	GPS	unnamed Chilkoot River tributary	9/16/2008	Tim A. Shields	Minnow Trap	coho salmon	juvenile	60	fork	Unknown	n of beaver dam; two traps upstream of dam were empty			

WPT	Latitude	Longitude	Datum	CDM	Waterbody	Date	Observer	Method	Species	Life Stage	Length	Length Method	Age	Age method	ADF&G GCL	Additional count (1)	Comments
312	59.37801	-135.64080	WGS84	GPS	unnamed Chilkoot River tributary	9/16/2008	Tim A. Shields	Minnow Trap	coho salmon	juvenile	55	fork	Unknown				
312	59.37801	-135.64080	WGS84	GPS	unnamed Chilkoot River tributary	9/16/2008	Tim A. Shields	Minnow Trap	coho salmon	juvenile	55	fork	Unknown				
312	59.37801	-135.64080	WGS84	GPS	unnamed Chilkoot River tributary	9/16/2008	Tim A. Shields	Minnow Trap	coho salmon	juvenile	55	fork	Unknown				
312	59.37801	-135.64080	WGS84	GPS	unnamed Chilkoot River tributary	9/16/2008	Tim A. Shields	Minnow Trap	coho salmon	juvenile	50	fork	Unknown				
317	59.41048	-135.68782	WGS84	GPS	unnamed- adj to Chilkoot River	9/16/2008	Tim A. Shields	Dip Net	coho salmon	juvenile	40	fork	Unknown				
317	59.41048	-135.68782	WGS84	GPS	unnamed- adj to Chilkoot River	9/16/2008	Tim A. Shields	Dip Net	coho salmon	juvenile	55	fork	Unknown				
317	59.41048	-135.68782	WGS84	GPS	unnamed- adj to Chilkoot River	9/16/2008	Tim A. Shields	Dip Net	sockeye salmon	juvenile	25	fork	Unknown				
317	59.41048	-135.68782	WGS84	GPS	unnamed- adj to Chilkoot River	9/16/2008	Tim A. Shields	Dip Net	sockeye salmon	juvenile	35	fork	Unknown				
391	59.39005	-135.65530	WGS84	GPS	Unnamed	7/23/09	Jeremy C. Taylor	Minnow Trap	coho salmon	juvenile	95	fork					
392	59.38992	-135.65515	WGS84	GPS	Unnamed	7/23/09	Jeremy C. Taylor	Minnow Trap	coho salmon	juvenile	45	fork					
393	59.38967	-135.65574	WGS84	GPS	Unnamed	7/23/09	Jeremy C. Taylor	Minnow Trap	coho salmon	juvenile	90	fork					
394	59.38957	-135.66610	WGS84	GPS	Unnamed	7/23/09	Jeremy C. Taylor	Minnow Trap	coho salmon	juvenile	55	fork					
395	59.38956	-135.65628	WGS84	GPS	Unnamed	7/23/09	Jeremy C. Taylor	Minnow Trap	coho salmon	juvenile	45	fork					
396	59.38960	-135.65707	WGS84	GPS	Unnamed	7/23/09	Jeremy C. Taylor	Minnow Trap	coho salmon	juvenile	75	fork					
397	59.39063	-135.66614	WGS84	GPS	Unnamed	7/23/09	Jeremy C. Taylor	Minnow Trap	coho salmon	juvenile	50	fork				28	
398	59.38935	-135.65853	WGS84	GPS	Unnamed	7/23/09	Jeremy C. Taylor	Minnow Trap	coho salmon	juvenile	75	fork					
399	59.39010	-135.66444	WGS84	GPS	Unnamed	7/23/09	Jeremy C. Taylor	Minnow Trap	coho salmon	juvenile	45	fork					
400	59.38952	-135.66005	WGS84	GPS	Unnamed	7/23/09	Jeremy C. Taylor	Minnow Trap	coho salmon	juvenile	55	fork					
402	59.38929	-135.66247	WGS84	GPS	Unnamed	7/23/09	Jeremy C. Taylor	Minnow Trap	coho salmon	juvenile	50	fork					
403	59.38957	-135.66610	WGS84	GPS	Unnamed	7/23/09	Jeremy C. Taylor	Minnow Trap	coho salmon	juvenile	90	fork					
404	59.38999	-135.66668	WGS84	GPS	Unnamed	7/23/09	Jeremy C. Taylor	Minnow Trap	coho salmon	juvenile	50	fork					
405	59.39023	-135.66637	WGS84	GPS	Unnamed	7/23/09	Jeremy C. Taylor	Minnow Trap	coho salmon	juvenile	70	fork					
406	59.39063	-135.66614	WGS84	GPS	Unnamed	7/23/09	Jeremy C. Taylor	Minnow Trap	coho salmon	juvenile	70	fork					
406	59.39063	-135.66614	WGS84	GPS	Unnamed	7/23/09	Jeremy C. Taylor		coho salmon	juvenile	45	fork					
406	59.39063	-135.66614	WGS84	GPS	Unnamed	7/23/09	Jeremy C. Taylor		coho salmon	juvenile	50	fork					
406	59.39063	-135.66614	WGS84	GPS	Unnamed	7/23/09	Jeremy C. Taylor		coho salmon	juvenile	90	fork				10	
406	59.39063	-135.66614	WGS84	GPS	Unnamed	7/23/09	Jeremy C. Taylor		coho salmon	juvenile	65	fork					
407	59.39074	-135.66614	WGS84	GPS	Unnamed	7/23/09	Jeremy C. Taylor	Minnow Trap	coho salmon	juvenile	75	fork					
407	59.39074	-135.66614	WGS84	GPS	Unnamed	7/23/09	Jeremy C. Taylor		coho salmon	juvenile	75	fork					
407	59.39074	-135.66614	WGS84	GPS	Unnamed	7/23/09	Jeremy C. Taylor		coho salmon	juvenile	75	fork					
407	59.39074	-135.66614	WGS84	GPS	Unnamed	7/23/09	Jeremy C. Taylor		coho salmon	juvenile	65	fork					
407	59.39074	-135.66614	WGS84	GPS	Unnamed	7/23/09	Jeremy C. Taylor		coho salmon	juvenile	65	fork				5	
466	59.37530	-135.61210	WGS84	GPS	Unnamed	7/31/09	Daniel J. Schultz	Minnow Trap	coho salmon	juvenile	95	fork					
466	59.37530	-135.61210	WGS84	GPS	Unnamed	7/31/09	Daniel J. Schultz		coho salmon	juvenile	75	fork					
466	59.37530	-135.61210	WGS84	GPS	Unnamed	7/31/09	Daniel J. Schultz		coho salmon	juvenile	45	fork					
466	59.37530	-135.61210	WGS84	GPS	Unnamed	7/31/09	Daniel J. Schultz		coho salmon	juvenile	40	fork					
466	59.37530	-135.61210	WGS84	GPS	Unnamed	7/31/09	Daniel J. Schultz		coho salmon	juvenile	35	fork				8	
467	59.37533	-135.61236	WGS84	GPS	Unnamed	7/31/09	Daniel J. Schultz	Minnow Trap	coho salmon	juvenile	40	fork					
467	59.37533	-135.61236	WGS84	GPS	Unnamed	7/31/09	Daniel J. Schultz		coho salmon	juvenile	45	fork					
467	59.37533	-135.61236	WGS84	GPS	Unnamed	7/31/09	Daniel J. Schultz		coho salmon	juvenile	55	fork					
467	59.37533	-135.61236	WGS84	GPS	Unnamed	7/31/09	Daniel J. Schultz		coho salmon	juvenile	80	fork					
467	59.37533	-135.61236	WGS84	GPS	Unnamed	7/31/09	Daniel J. Schultz		coho salmon	juvenile	50	fork				3	
468	59.37550	-135.61293	WGS84	GPS	Unnamed	7/31/09	Daniel J. Schultz	Minnow Trap	coho salmon	juvenile	35	fork					
468	59.37550	-135.61293	WGS84	GPS	Unnamed	7/31/09	Daniel J. Schultz		coho salmon	juvenile	40	fork					
468	59.37550	-135.61293	WGS84	GPS	Unnamed	7/31/09	Daniel J. Schultz		coho salmon	juvenile	60	fork					
468	59.37550	-135.61293	WGS84	GPS	Unnamed	7/31/09	Daniel J. Schultz		coho salmon	juvenile	65	fork					
468	59.37550	-135.61293	WGS84	GPS	Unnamed	7/31/09	Daniel J. Schultz	Visual Observation	chum salmon	adult							
469	59.37578	-135.61301	WGS84	GPS	Unnamed	7/31/09	Daniel J. Schultz	Minnow Trap	coho salmon	juvenile	75	fork					
469	59.37578	-135.61301	WGS84	GPS	Unnamed	7/31/09	Daniel J. Schultz		coho salmon	juvenile	75	fork					
469	59.37578	-135.61301	WGS84	GPS	Unnamed	7/31/09	Daniel J. Schultz		coho salmon	juvenile	40	fork					
469	59.37578	-135.61301	WGS84	GPS	Unnamed	7/31/09	Daniel J. Schultz		coho salmon	juvenile	50	fork					
469	59.37578	-135.61301	WGS84	GPS	Unnamed	7/31/09	Daniel J. Schultz		coho salmon	juvenile	60	fork					
470	59.37578	-135.61348	WGS84	GPS	Unnamed	7/31/09	Daniel J. Schultz	Minnow Trap	coho salmon	juvenile	55	fork					

WPT	Latitude	Longitude	Datum	CDM	Waterbody	Date	Observer	Method	Species	Life Stage	Length	Length Method	Age	Age method	ADF&G GCL	Additional count (1)	Comments
470	59.37578	-135.61348	WGS84	GPS	Unnamed	7/31/09	Daniel J. Schultz		coho salmon	juvenile	45	fork					
470	59.37578	-135.61348	WGS84	GPS	Unnamed	7/31/09	Daniel J. Schultz		coho salmon	juvenile	35	fork					
470	59.37578	-135.61348	WGS84	GPS	Unnamed	7/31/09	Daniel J. Schultz		coho salmon	juvenile	60	fork					
470	59.37578	-135.61348	WGS84	GPS	Unnamed	7/31/09	Daniel J. Schultz		coho salmon	juvenile	60	fork				18	
475	59.37636	-135.61596	WGS84	GPS	Unnamed	7/31/09	Daniel J. Schultz		coho salmon	juvenile	75	fork					
475	59.37636	-135.61596	WGS84	GPS	Unnamed	7/31/09	Daniel J. Schultz		coho salmon	juvenile	90	fork					
475	59.37636	-135.61596	WGS84	GPS	Unnamed	7/31/09	Daniel J. Schultz		coho salmon	juvenile	80	fork					
478	59.37693	-135.61650	WGS84	GPS	Unnamed	7/31/09	Daniel J. Schultz		coho salmon	juvenile	95	fork					
493	59.37668	-135.61703	WGS84	GPS	Unnamed	7/31/09	Daniel J. Schultz	Minnow Trap	coho salmon	juvenile	100	fork					
493	59.37668	-135.61703	WGS84	GPS	Unnamed	7/31/09	Daniel J. Schultz		coho salmon	juvenile	95	fork					
504	59.41555	-135.68567	WGS84	GPS	Unnamed	8/6/09	Emily C. Seward	Minnow Trap	coho salmon	juvenile	90	fork					
504	59.41555	-135.68567	WGS84	GPS	Unnamed	8/6/09	Emily C. Seward		coho salmon	juvenile	100	fork					
504	59.41555	-135.68567	WGS84	GPS	Unnamed	8/6/09	Emily C. Seward		coho salmon	juvenile	95	fork					
504	59.41555	-135.68567	WGS84	GPS	Unnamed	8/6/09	Emily C. Seward		coho salmon	juvenile	80	fork					
523	59.41075	-135.68761	WGS84	GPS	Unnamed	8/6/09	Emily C. Seward	Minnow Trap	coho salmon	juvenile	40	fork					
523	59.41075	-135.68761	WGS84	GPS	Unnamed	8/6/09	Emily C. Seward		coho salmon	juvenile	55	fork					
523	59.41075	-135.68761	WGS84	GPS	Unnamed	8/6/09	Emily C. Seward		coho salmon	juvenile	50	fork					
523	59.41075	-135.68761	WGS84	GPS	Unnamed	8/6/09	Emily C. Seward		coho salmon	juvenile	45	fork					
523	59.41075	-135.68761	WGS84	GPS	Unnamed	8/6/09	Emily C. Seward		coho salmon	juvenile	50	fork				37	
524	59.40916	-135.68780	WGS84	GPS	Unnamed	8/6/09	Emily C. Seward	Minnow Trap	coho salmon	juvenile	55	fork					
524	59.40916	-135.68780	WGS84	GPS	Unnamed	8/6/09	Emily C. Seward	Dip Net	sockeye salmon	juvenile	70	fork					
525	59.40923	-135.68748	WGS84	GPS	Unnamed	8/6/09	Emily C. Seward	Visual Observation	sockeye salmon	adult		fork				5	
526	59.40007	-135.66963	WGS84	GPS	Unnamed	8/6/09	Emily C. Seward	Minnow Trap	coho salmon	juvenile	45	fork					
526	59.40007	-135.66963	WGS84	GPS	Unnamed	8/6/09	Emily C. Seward		coho salmon	juvenile	40	fork					
526	59.40007	-135.66963	WGS84	GPS	Unnamed	8/6/09	Emily C. Seward		coho salmon	juvenile	35	fork					
526	59.40007	-135.66963	WGS84	GPS	Unnamed	8/6/09	Emily C. Seward		coho salmon	juvenile	30	fork					
526	59.40007	-135.66963	WGS84	GPS	Unnamed	8/6/09	Emily C. Seward		coho salmon	juvenile	35	fork					
526	59.40007	-135.66963	WGS84	GPS	Unnamed	8/6/09	Emily C. Seward		coho salmon	juvenile	25	fork				4	
526	59.40007	-135.66963	WGS84	GPS	Unnamed	8/6/09	Emily C. Seward	Minnow Trap	coho salmon	juvenile	40	fork					
526	59.40007	-135.66963	WGS84	GPS	Unnamed	8/6/09	Emily C. Seward		coho salmon	juvenile	30	fork					
526	59.40007	-135.66963	WGS84	GPS	Unnamed	8/6/09	Emily C. Seward	Minnow Trap	coho salmon	juvenile	40	fork					
526	59.40007	-135.66963	WGS84	GPS	Unnamed	8/6/09	Emily C. Seward		coho salmon	juvenile	35	fork					
526	59.40007	-135.66963	WGS84	GPS	Unnamed	8/6/09	Emily C. Seward		coho salmon	juvenile	35	fork					
526	59.40007	-135.66963	WGS84	GPS	Unnamed	8/6/09	Emily C. Seward		coho salmon	juvenile	30	fork					
526	59.40007	-135.66963	WGS84	GPS	Unnamed	8/6/09	Emily C. Seward	Visual Observation	sockeye salmon	adult		fork				7	
535	59.41717	-135.68727	WGS84	GPS	Unnamed	8/6/09	Emily C. Seward	Dip Net	coho salmon	juvenile	65	fork					
566	59.37758	-135.63993	WGS84	GPS	Unnamed	8/18/09	Emily C. Seward	Minnow Trap	coho salmon	juvenile	75	fork					
572	59.37822	-135.64135	WGS84	GPS	Unnamed	8/18/09	Emily C. Seward	Minnow Trap	coho salmon	juvenile	70	fork					
572	59.37822	-135.64135	WGS84	GPS	Unnamed	8/18/09	Emily C. Seward		coho salmon	juvenile	85	fork					
572	59.37822	-135.64135	WGS84	GPS	Unnamed	8/18/09	Emily C. Seward		coho salmon	juvenile	70	fork					
572	59.37822	-135.64134	WGS 84	GPS	unnanmed Chilkoot tributary	08/18/09	Timothy A. Shields	Minnow Trap	pink salmon	adult spawning						10	
578	59.37883	-135.64234	WGS84	GPS	Unnamed	8/18/09	Emily C. Seward	Minnow Trap	coho salmon	juvenile	60	fork					
578	59.37883	-135.64234	WGS84	GPS	Unnamed	8/18/09	Emily C. Seward		coho salmon	juvenile	85	fork					
578	59.37883	-135.64234	WGS84	GPS	Unnamed	8/18/09	Emily C. Seward		coho salmon	juvenile	90	fork					
578	59.37883	-135.64234	WGS84	GPS	Unnamed	8/18/09	Emily C. Seward		coho salmon	juvenile	90	fork					
578	59.37883	-135.64234	WGS84	GPS	Unnamed	8/18/09	Emily C. Seward		coho salmon	juvenile	80	fork				3	
579	59.37883	-135.64235	WGS 84	GPS	Unnamed	08/18/09	Timothy A. Shields	Dip Net	pink salmon	adult spawning	575						
582	59.37918	-135.64357	WGS84	GPS	Unnamed	8/18/09	Emily C. Seward	Minnow Trap	coho salmon	juvenile	85	fork					
582	59.37918	-135.64357	WGS84	GPS	Unnamed	8/18/09	Emily C. Seward		coho salmon	juvenile	55	fork					
582	59.37918	-135.64357	WGS84	GPS	Unnamed	8/18/09	Emily C. Seward		coho salmon	juvenile	60	fork					
584	59.37941	-135.64428	WGS84	GPS	Unnamed	8/18/09	Emily C. Seward	Minnow Trap	coho salmon	juvenile	55	fork					
584	59.37941	-135.64428	WGS84	GPS	Unnamed	8/18/09	Emily C. Seward		coho salmon	juvenile	65	fork					
588	59.37964	-135.64556	WGS84	GPS	Unnamed	8/18/09	Emily C. Seward	Minnow Trap	coho salmon	juvenile	35	fork					
603	59.37845	-135.64344	WGS84	GPS	Unnamed	8/18/09	Emily C. Seward	Minnow Trap	coho salmon	juvenile	95	fork					
603	59.37845	-135.64344	WGS84	GPS	Unnamed	8/18/09	Emily C. Seward		coho salmon	juvenile	85	fork					
603	59.37845	-135.64344	WGS84	GPS	Unnamed	8/18/09	Emily C. Seward		coho salmon	juvenile	70	fork					
603	59.37845	-135.64344	WGS84	GPS	Unnamed	8/18/09	Emily C. Seward		coho salmon	juvenile	65	fork					
603	59.37845	-135.64344	WGS84	GPS	Unnamed	8/18/09	Emily C. Seward		coho salmon	juvenile	55	fork				2	
603	59.37845	-135.64344	WGS84	GPS	Unnamed	8/18/09	Emily C. Seward	Minnow Trap	coho salmon	juvenile	85	fork					
603	59.37845	-135.64344	WGS84	GPS	Unnamed	8/18/09	Emily C. Seward		coho salmon	juvenile	105	fork					

WPT	Latitude	Longitude	Datum	CDM	Waterbody	Date	Observer	Method	Species	Life Stage	Length	Length Method	Age	Age method	ADF&G GCL	Additional count (1)	Comments
603	59.37845	-135.64344	WGS84	GPS	Unnamed	8/18/09	Emily C. Seward		coho salmon	juvenile	75	fork					
603	59.37845	-135.64344	WGS84	GPS	Unnamed	8/18/09	Emily C. Seward		coho salmon	juvenile	75	fork					
603	59.37845	-135.64344	WGS84	GPS	Unnamed	8/18/09	Emily C. Seward		coho salmon	juvenile	70	fork				9	
606	59.37830	-135.64281	WGS84	GPS	Unnamed	8/18/09	Emily C. Seward	Minnow Trap	coho salmon	juvenile	90	fork					
606	59.37830	-135.64281	WGS84	GPS	Unnamed	8/18/09	Emily C. Seward		coho salmon	juvenile	60	fork					
606	59.37830	-135.64281	WGS84	GPS	Unnamed	8/18/09	Emily C. Seward		coho salmon	juvenile	110	fork					
606	59.37830	-135.64281	WGS84	GPS	Unnamed	8/18/09	Emily C. Seward		coho salmon	juvenile	75	fork					
606	59.37830	-135.64281	WGS84	GPS	Unnamed	8/18/09	Emily C. Seward		coho salmon	juvenile	60	fork				9	
607	59.37822	-135.64263	WGS84	GPS	Unnamed	8/18/09	Emily C. Seward	Minnow Trap	coho salmon	juvenile	60	fork					
607	59.37822	-135.64263	WGS84	GPS	Unnamed	8/18/09	Emily C. Seward		coho salmon	juvenile	85	fork					
607	59.37822	-135.64263	WGS84	GPS	Unnamed	8/18/09	Emily C. Seward		coho salmon	juvenile	85	fork					
607	59.37822	-135.64263	WGS84	GPS	Unnamed	8/18/09	Emily C. Seward		coho salmon	juvenile	65	fork					
609	59.37802	-135.64210	WGS84	GPS	Unnamed	8/18/09	Emily C. Seward	Minnow Trap	coho salmon	juvenile	90	fork					
609	59.37802	-135.64210	WGS84	GPS	Unnamed	8/18/09	Emily C. Seward		coho salmon	juvenile	90	fork					
609	59.37802	-135.64210	WGS84	GPS	Unnamed	8/18/09	Emily C. Seward		coho salmon	juvenile	95	fork					
884	59.33267	-135.57732	WGS84	GPS	Unnamed	7/2/09	Daniel J. Schultz	Minnow Trap	coho salmon	juvenile	75	fork					
884	59.33267	-135.57732	WGS84	GPS	Unnamed	7/2/09	Daniel J. Schultz	Minnow Trap	coho salmon	juvenile	70	fork					
884	59.33267	-135.57732	WGS84	GPS	Unnamed	7/2/09	Daniel J. Schultz	Minnow Trap	coho salmon	juvenile	60	fork					
884	59.33267	-135.57732	WGS84	GPS	Unnamed	7/2/09	Daniel J. Schultz	Minnow Trap	coho salmon	juvenile	55	fork					
884	59.33267	-135.57732	WGS84	GPS	Unnamed	7/2/09	Daniel J. Schultz	Minnow Trap	coho salmon	juvenile	75	fork					
884	59.33267	-135.57732	WGS84	GPS	Unnamed	7/2/09	Daniel J. Schultz	Minnow Trap	coho salmon	juvenile	65	fork					
884	59.33267	-135.57732	WGS84	GPS	Unnamed	7/2/09	Daniel J. Schultz	Minnow Trap	coho salmon	juvenile	75	fork					
885	59.33258	-135.57742	WGS84	GPS	Unnamed	7/2/09	Daniel J. Schultz	Minnow Trap	coho salmon	juvenile	35	fork					
885	59.33258	-135.57742	WGS84	GPS	Unnamed	7/2/09	Daniel J. Schultz	Minnow Trap	coho salmon	juvenile	75	fork					
885	59.33258	-135.57742	WGS84	GPS	Unnamed	7/2/09	Daniel J. Schultz	Minnow Trap	coho salmon	juvenile	70	fork					
885	59.33258	-135.57742	WGS84	GPS	Unnamed	7/2/09	Daniel J. Schultz	Minnow Trap	coho salmon	juvenile	115	fork					
886	59.33260	-135.57782	WGS84	GPS	Unnamed	7/2/09	Daniel J. Schultz	Minnow Trap	coho salmon	juvenile	35	fork					
886	59.33260	-135.57782	WGS84	GPS	Unnamed	7/2/09	Daniel J. Schultz	Minnow Trap	coho salmon	juvenile	30	fork					
891	59.33232	-135.57848	WGS84	GPS	Unnamed	7/2/09	Daniel J. Schultz	Minnow Trap	coho salmon	juvenile	65	fork					
893	59.33200	-135.57848	WGS84	GPS	Unnamed	7/2/09	Daniel J. Schultz	Minnow Trap	coho salmon	juvenile	60	fork					
895	59.33130	-135.57724	WGS84	GPS	Unnamed	7/2/09	Daniel J. Schultz	Minnow Trap	coho salmon	juvenile	65	fork					
895	59.33130	-135.57724	WGS84	GPS	Unnamed	7/2/09	Daniel J. Schultz	Minnow Trap	coho salmon	juvenile	75	fork					
895	59.33130	-135.57724	WGS84	GPS	Unnamed	7/2/09	Daniel J. Schultz	Minnow Trap	coho salmon	juvenile	75	fork					
895	59.33130	-135.57724	WGS84	GPS	Unnamed	7/2/09	Daniel J. Schultz	Minnow Trap	coho salmon	juvenile	85	fork					
895	59.33130	-135.57724	WGS84	GPS	Unnamed	7/2/09	Daniel J. Schultz	Minnow Trap	coho salmon	juvenile	65	fork					
895	59.33130	-135.57724	WGS84	GPS	Unnamed	7/2/09	Daniel J. Schultz	Minnow Trap	coho salmon	juvenile	60	fork					
895	59.33130	-135.57724	WGS84	GPS	Unnamed	7/2/09	Daniel J. Schultz	Minnow Trap	coho salmon	juvenile	65	fork					
895	59.33130	-135.57724	WGS84	GPS	Unnamed	7/2/09	Daniel J. Schultz	Minnow Trap	coho salmon	juvenile	60	fork					
952	59.3777864	-135.6406821	WGS84	GPS	Unnamed	7/15/09	Daniel J. Schultz	Minnow Trap	Coho	juvenile	95	fork					
952	59.3777864	-135.6406821	WGS84	GPS	Unnamed	7/15/09	Daniel J. Schultz	Minnow Trap	Coho	juvenile	90	fork					
952	59.3777864	-135.6406821	WGS84	GPS	Unnamed	7/15/09	Daniel J. Schultz	Minnow Trap	Coho	juvenile	70	fork					
954	59.3893645	-135.6551042	WGS84	GPS	Unnamed	7/15/09	Daniel J. Schultz	Minnow Trap	Coho	juvenile	70	fork					
954	59.3893645	-135.6551042	WGS84	GPS	Unnamed	7/15/09	Daniel J. Schultz	Minnow Trap	Coho	juvenile	45	fork					
954	59.3893645	-135.6551042	WGS84	GPS	Unnamed	7/15/09	Daniel J. Schultz	Minnow Trap	Coho	juvenile	80	fork					
954	59.3893645	-135.6551042	WGS84	GPS	Unnamed	7/15/09	Daniel J. Schultz	Minnow Trap	Coho	juvenile	60	fork					
954	59.3893645	-135.6551042	WGS84	GPS	Unnamed	7/15/09	Daniel J. Schultz	Minnow Trap	Coho	juvenile	50	fork					
962			WGS 84	GPS	unnanmed Chilkoot tributary	09/02/09	Timothy A. Shields	Visual Observation	chum salmon	adult spawning						1	
962			WGS 84	GPS	unnanmed Chilkoot tributary	09/02/09	Timothy A. Shields	Visual Observation	pink salmon	adult spawning						30	
993	59.41029	-135.68791	WGS84	GPS	Unnamed	8/6/09	Emily C. Seward	Dip Net	coho salmon	juvenile	35	fork					
994	59.41015	-135.68796	WGS84	GPS	Unnamed	8/6/09	Emily C. Seward		coho salmon	juvenile	40	fork				30	
994	59.41015	-135.68796	WGS84	GPS	Unnamed	8/6/09	Emily C. Seward	Minnow Trap	coho salmon	juvenile	90	fork					
996	59.41309	-135.68784	WGS84	GPS	Unnamed	8/6/09	Emily C. Seward	Dip Net	coho salmon	juvenile	30	fork					
262A	59.25284	-135.72076	WGS84	GPS	Takhin Tributary	5/6/2009	Emily C. Seward	Minnow Trap	coho salmon		55	fork	1404	1529			
262A	59.25284	-135.72076	WGS84	GPS	Takhin Tributary	5/6/2009	Emily C. Seward	Minnow Trap	chum salmon		37	fork	1404	1529			
262A	59.25284	-135.72076	WGS84	GPS	Takhin Tributary	5/6/2009	Emily C. Seward	Minnow Trap	coho salmon		65	fork	1404	1529			
262A	59.25284	-135.72076	WGS84	GPS	Takhin Tributary	5/6/2009	Emily C. Seward	Minnow Trap	coho salmon		63	fork	1404	1529			
266A	59.25314	-135.72266	WGS84	GPS	Takhin Tributary	5/6/2009	Emily C. Seward	Minnow Trap	coho salmon		60	fork	1417	1509			

WPT	Latitude	Longitude	Datum	CDM	Waterbody	Date	Observer	Method	Species	Life Stage	Length	Length Method	Age	Age method	ADF&G GCL	Additional count (1)	Comments
286B	59.27201	-135.70610	WGS84	GPS	Takhin Cabin Slough to Beaver Pond	5/7/2009	Emily C. Seward	Minnow Trap	chum salmon		55	fork	949	1305			
286B	59.27201	-135.70610	WGS84	GPS	Takhin Cabin Slough to Beaver Pond	5/7/2009	Emily C. Seward	Minnow Trap	chum salmon		55	fork	949	1305			
286D	59.27201	-135.70610	WGS84	GPS	Takhin Cabin Slough to Beaver Pond	5/7/2009	Emily C. Seward	Dip Net	chum salmon		35	fork	949	1305			
286D	59.27201	-135.70610	WGS84	GPS	Takhin Cabin Slough to Beaver Pond	5/7/2009	Emily C. Seward	Dip Net	chum salmon		40	fork	949	1305			
286D	59.27201	-135.70610	WGS84	GPS	Takhin Cabin Slough to Beaver Pond	5/7/2009	Emily C. Seward	Dip Net	chum salmon		35	fork	949	1305			
286D	59.27201	-135.70610	WGS84	GPS	Takhin Cabin Slough to Beaver Pond	5/7/2009	Emily C. Seward	Dip Net	chum salmon		40	fork	949	1305			
7C	59.27328	-135.70569	WGS84	GPS	Takhin Cabin Slough to Pond	5/5/2009	Daniel J. Schultz	Minnow Trap	coho salmon		67	fork	1403	2005			
7C	59.27328	-135.70569	WGS84	GPS	Takhin Cabin Slough to Pond	5/5/2009	Daniel J. Schultz	Minnow Trap	coho salmon		62	fork	1403	2005			
7D	59.27328	-135.70569	WGS84	GPS	Takhin Cabin Slough to Pond	5/5/2009	Daniel J. Schultz	Minnow Trap	coho salmon		50	fork	1403	2005			
7D	59.27328	-135.70569	WGS84	GPS	Takhin Cabin Slough to Pond	5/5/2009	Daniel J. Schultz	Minnow Trap	coho salmon		58	fork	1403	2005			
7F	59.27328	-135.70569	WGS84	GPS	Takhin Cabin Slough to Pond	5/5/2009	Daniel J. Schultz	Minnow Trap	chum salmon		40	fork	1403	2005			
8A	59.27461	-135.71320	WGS84	GPS	Takhin Cabin Slough to Pond	5/5/2009	Daniel J. Schultz	Minnow Trap	coho salmon		100	fork	1435	1923			
9A	59.27343	-135.70761	WGS84	GPS	Takhin Cabin Slough to Pond	5/5/2009	Daniel J. Schultz	Minnow Trap	coho salmon		60	fork	1459	1946			
9A	59.27343	-135.70761	WGS84	GPS	Takhin Cabin Slough to Pond	5/5/2009	Daniel J. Schultz	Minnow Trap	coho salmon		65	fork	1459	1946			
9A	59.27343	-135.70761	WGS84	GPS	Takhin Cabin Slough to Pond	5/5/2009	Daniel J. Schultz	Minnow Trap	coho salmon		60	fork	1459	1946			
9A	59.27343	-135.70761	WGS84	GPS	Takhin Cabin Slough to Pond	5/5/2009	Daniel J. Schultz	Minnow Trap	coho salmon		50	fork	1459	1946			
9A	59.27343	-135.70761	WGS84	GPS	Takhin Cabin Slough to Pond	5/5/2009	Daniel J. Schultz	Minnow Trap	coho salmon		55	fork	1459	1946			
9A	59.27343	-135.70761	WGS84	GPS	Takhin Cabin Slough to Pond	5/5/2009	Daniel J. Schultz	Minnow Trap	coho salmon		45	fork	1459	1946			
9A	59.27343	-135.70761	WGS84	GPS	Takhin Cabin Slough to Pond	5/5/2009	Daniel J. Schultz	Minnow Trap	coho salmon		50	fork	1459	1946			
9A	59.27343	-135.70761	WGS84	GPS	Takhin Cabin Slough to Pond	5/5/2009	Daniel J. Schultz	Minnow Trap	coho salmon		50	fork	1459	1946			
9B	59.27343	-135.70761	WGS84	GPS	Takhin Cabin Slough to Pond	5/5/2009	Daniel J. Schultz	Minnow Trap	coho salmon		50	fork	1459	1946			
9B	59.27343	-135.70761	WGS84	GPS	Takhin Cabin Slough to Pond	5/5/2009	Daniel J. Schultz	Minnow Trap	coho salmon		45	fork	1459	1946			
9B	59.27343	-135.70761	WGS84	GPS	Takhin Cabin Slough to Pond	5/5/2009	Daniel J. Schultz	Minnow Trap	coho salmon		45	fork	1459	1946			
	59.23699	-135.43155	WGS84	GPS	Sawmill Creek	10/2/2008	Tim A. Shields	bservation, Ground	sockeye salmon	adult spawning	450	other	Unknown		for three seconds as it swam up creek, length estimated		
	59.21305	-135.43155	WGS84	GPS	Holgate Creek	4/1/2009	Emily C. Seward	bservation, Ground	cutthroat trout	adult	240	other	Unknown		definite i.d. of adult, length an estimate		
	59.39023	-135.66637	WGS84	GPS	Unnamed	7/23/09	Jeremy C. Taylor		coho salmon	juvenile	60	fork					
	59.39023	-135.66637	WGS84	GPS	Unnamed	7/23/09	Jeremy C. Taylor		coho salmon	juvenile	55	fork					
	59.39023	-135.66637	WGS84	GPS	Unnamed	7/23/09	Jeremy C. Taylor		coho salmon	juvenile	75	fork					
	59.39023	-135.66637	WGS84	GPS	Unnamed	7/23/09	Jeremy C. Taylor		coho salmon	juvenile	45	fork				13	
	59.38999	-135.66668	WGS84	GPS	Unnamed	7/23/09	Jeremy C. Taylor		coho salmon	juvenile	60	fork					
	59.38999	-135.66668	WGS84	GPS	Unnamed	7/23/09	Jeremy C. Taylor		coho salmon	juvenile	70	fork					
	59.38999	-135.66668	WGS84	GPS	Unnamed	7/23/09	Jeremy C. Taylor		coho salmon	juvenile	65	fork					

WPT	Latitude	Longitude	Datum	CDM	Waterbody	Date	Observer	Method	Species	Life Stage	Length	Length Method	Age	Age method	ADF&G GCL	Additional count (1)	Comments
	59.38999	-135.66668	WGS84	GPS	Unnamed	7/23/09	Jeremy C. Taylor		coho salmon	juvenile	40	fork				4	
	59.38957	-135.66610	WGS84	GPS	Unnamed	7/23/09	Jeremy C. Taylor		coho salmon	juvenile	60	fork					
	59.38957	-135.66610	WGS84	GPS	Unnamed	7/23/09	Jeremy C. Taylor		coho salmon	juvenile	70	fork					
	59.38957	-135.66610	WGS84	GPS	Unnamed	7/23/09	Jeremy C. Taylor		coho salmon	juvenile	65	fork					
	59.38957	-135.66610	WGS84	GPS	Unnamed	7/23/09	Jeremy C. Taylor		coho salmon	juvenile	55	fork				2	
	59.38929	-135.66247	WGS84	GPS	Unnamed	7/23/09	Jeremy C. Taylor		coho salmon	juvenile	60	fork					
	59.38929	-135.66247	WGS84	GPS	Unnamed	7/23/09	Jeremy C. Taylor		coho salmon	juvenile	55	fork					
	59.38929	-135.66247	WGS84	GPS	Unnamed	7/23/09	Jeremy C. Taylor		coho salmon	juvenile	45	fork					
	59.38929	-135.66247	WGS84	GPS	Unnamed	7/23/09	Jeremy C. Taylor		coho salmon	juvenile	40	fork				4	
	59.38952	-135.66005	WGS84	GPS	Unnamed	7/23/09	Jeremy C. Taylor		coho salmon	juvenile	45	fork					
	59.38952	-135.66005	WGS84	GPS	Unnamed	7/23/09	Jeremy C. Taylor		coho salmon	juvenile	55	fork					
	59.38952	-135.66005	WGS84	GPS	Unnamed	7/23/09	Jeremy C. Taylor		coho salmon	juvenile	45	fork					
	59.38952	-135.66005	WGS84	GPS	Unnamed	7/23/09	Jeremy C. Taylor		coho salmon	juvenile	55	fork				22	
	59.39010	-135.66444	WGS84	GPS	Unnamed	7/23/09	Jeremy C. Taylor		coho salmon	juvenile	60	fork					
	59.39010	-135.66444	WGS84	GPS	Unnamed	7/23/09	Jeremy C. Taylor		coho salmon	juvenile	60	fork					
	59.39010	-135.66444	WGS84	GPS	Unnamed	7/23/09	Jeremy C. Taylor		coho salmon	juvenile	45	fork					
	59.39010	-135.66444	WGS84	GPS	Unnamed	7/23/09	Jeremy C. Taylor		coho salmon	juvenile	45	fork					
	59.38935	-135.65853	WGS84	GPS	Unnamed	7/23/09	Jeremy C. Taylor		coho salmon	juvenile	45	fork					
	59.38935	-135.65853	WGS84	GPS	Unnamed	7/23/09	Jeremy C. Taylor		coho salmon	juvenile	40	fork					
	59.38935	-135.65853	WGS84	GPS	Unnamed	7/23/09	Jeremy C. Taylor		coho salmon	juvenile	80	fork					
	59.39063	-135.66614	WGS84	GPS	Unnamed	7/23/09	Jeremy C. Taylor		coho salmon	juvenile	50	fork					
	59.39063	-135.66614	WGS84	GPS	Unnamed	7/23/09	Jeremy C. Taylor		coho salmon	juvenile	40	fork					
	59.39063	-135.66614	WGS84	GPS	Unnamed	7/23/09	Jeremy C. Taylor		coho salmon	juvenile	45	fork					
	59.39063	-135.66614	WGS84	GPS	Unnamed	7/23/09	Jeremy C. Taylor		coho salmon	juvenile	60	fork					
	59.39063	-135.66614	WGS84	GPS	Unnamed	7/23/09	Jeremy C. Taylor		coho salmon	juvenile	75	fork				9	
	59.38960	-135.65707	WGS84	GPS	Unnamed	7/23/09	Jeremy C. Taylor		coho salmon	juvenile	60	fork					
	59.38960	-135.65707	WGS84	GPS	Unnamed	7/23/09	Jeremy C. Taylor		coho salmon	juvenile	45	fork					
	59.38960	-135.65707	WGS84	GPS	Unnamed	7/23/09	Jeremy C. Taylor		coho salmon	juvenile	80	fork					
	59.38960	-135.65707	WGS84	GPS	Unnamed	7/23/09	Jeremy C. Taylor		coho salmon	juvenile	40	fork				45	
	59.38956	-135.65628	WGS84	GPS	Unnamed	7/23/09	Jeremy C. Taylor		coho salmon	juvenile	50	fork					
	59.38956	-135.65628	WGS84	GPS	Unnamed	7/23/09	Jeremy C. Taylor		coho salmon	juvenile	65	fork					
	59.38956	-135.65628	WGS84	GPS	Unnamed	7/23/09	Jeremy C. Taylor		coho salmon	juvenile	75	fork					
	59.38956	-135.65628	WGS84	GPS	Unnamed	7/23/09	Jeremy C. Taylor		coho salmon	juvenile	100	fork				10	
	59.38957	-135.66610	WGS84	GPS	Unnamed	7/23/09	Jeremy C. Taylor		coho salmon	juvenile	90	fork					
	59.38957	-135.66610	WGS84	GPS	Unnamed	7/23/09	Jeremy C. Taylor		coho salmon	juvenile	120	fork					
	59.38957	-135.66610	WGS84	GPS	Unnamed	7/23/09	Jeremy C. Taylor		coho salmon	juvenile	45	fork					
	59.38957	-135.66610	WGS84	GPS	Unnamed	7/23/09	Jeremy C. Taylor		coho salmon	juvenile	65	fork				19	
	59.38967	-135.65574	WGS84	GPS	Unnamed	7/23/09	Jeremy C. Taylor		coho salmon	juvenile	85	fork					
	59.38967	-135.65574	WGS84	GPS	Unnamed	7/23/09	Jeremy C. Taylor		coho salmon	juvenile	105	fork					
	59.38967	-135.65574	WGS84	GPS	Unnamed	7/23/09	Jeremy C. Taylor		coho salmon	juvenile	70	fork					
	59.38967	-135.65574	WGS84	GPS	Unnamed	7/23/09	Jeremy C. Taylor		coho salmon	juvenile	55	fork				24	
	59.38992	-135.65515	WGS84	GPS	Unnamed	7/23/09	Jeremy C. Taylor		coho salmon	juvenile	55	fork					
	59.38992	-135.65515	WGS84	GPS	Unnamed	7/23/09	Jeremy C. Taylor		coho salmon	juvenile	60	fork					
	59.38992	-135.65515	WGS84	GPS	Unnamed	7/23/09	Jeremy C. Taylor		coho salmon	juvenile	70	fork					
	59.38992	-135.65515	WGS84	GPS	Unnamed	7/23/09	Jeremy C. Taylor		coho salmon	juvenile	65	fork				22	

WPT	Latitude	Longitude	Datum	CDM	Waterbody	Date	Observer	Method	Species	Life Stage	Length	Length Method	Age	Age method	ADF&G GCL	Additional count (1)	Comments
	59.39005	-135.65530	WGS84	GPS	Unnamed	7/23/09	Jeremy C. Taylor		coho salmon	juvenile	85	fork					
	59.39005	-135.65530	WGS84	GPS	Unnamed	7/23/09	Jeremy C. Taylor		coho salmon	juvenile	70	fork					
	59.39005	-135.65530	WGS84	GPS	Unnamed	7/23/09	Jeremy C. Taylor		coho salmon	juvenile	55	fork					
			WGS 84	GPS	Chilkoot Glory Hole	08/18/09	Timothy A. Shields	Visual Observation	chum salmon	adult spawning	700						
			WGS 84	GPS	Chilkoot Glory Hole	08/18/09	Timothy A. Shields	Visual Observation	sockeye salmon	adult spawning						10	
			WGS 84	GPS	Herman Creek Spawning	08/05/09	Timothy A. Shields	Visual Observation	sockeye salmon	adult spawning	30						

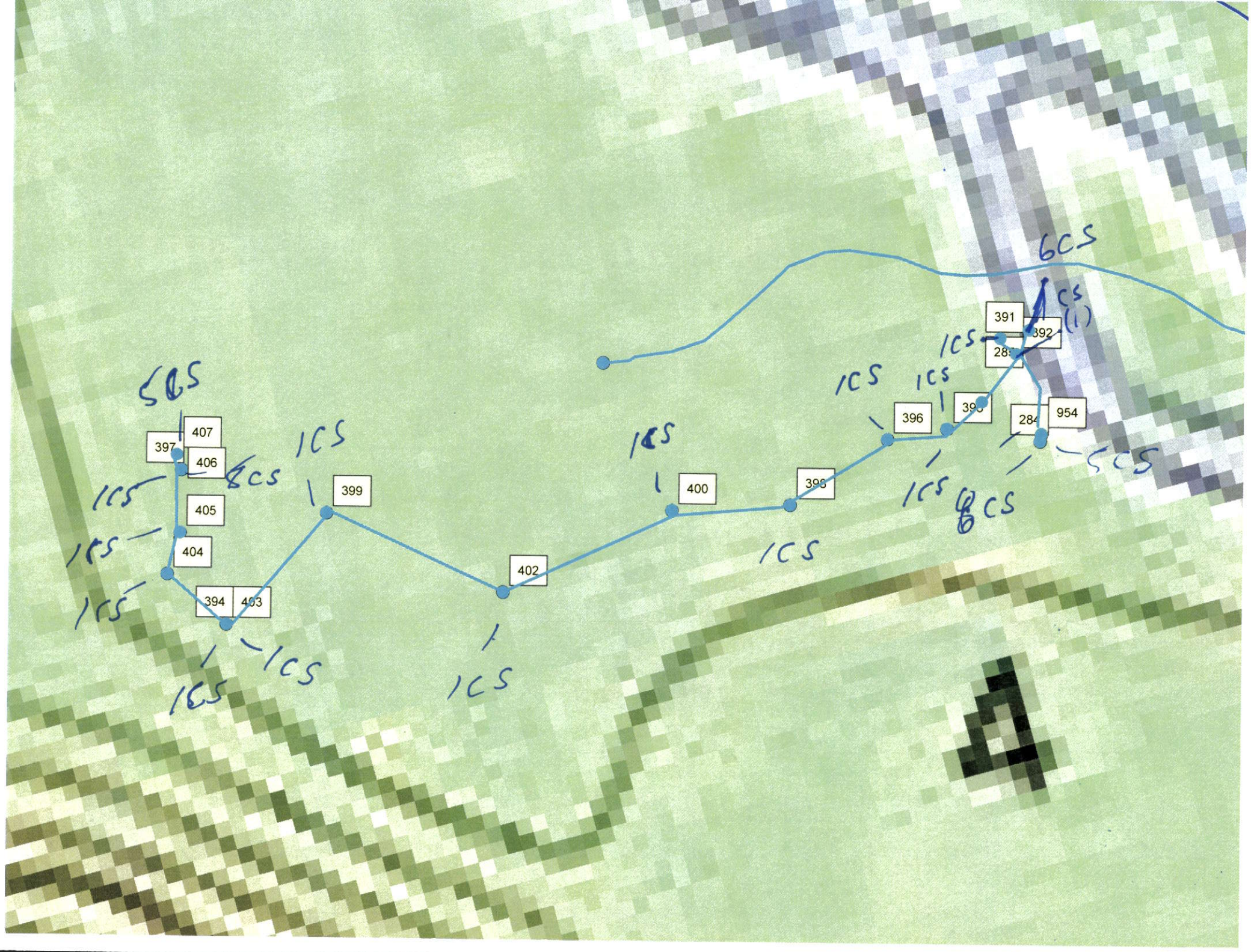
407
397
406
405
404
394
403
399
402
400
396
954
5CS
1CS
6CS
1CS
(1)

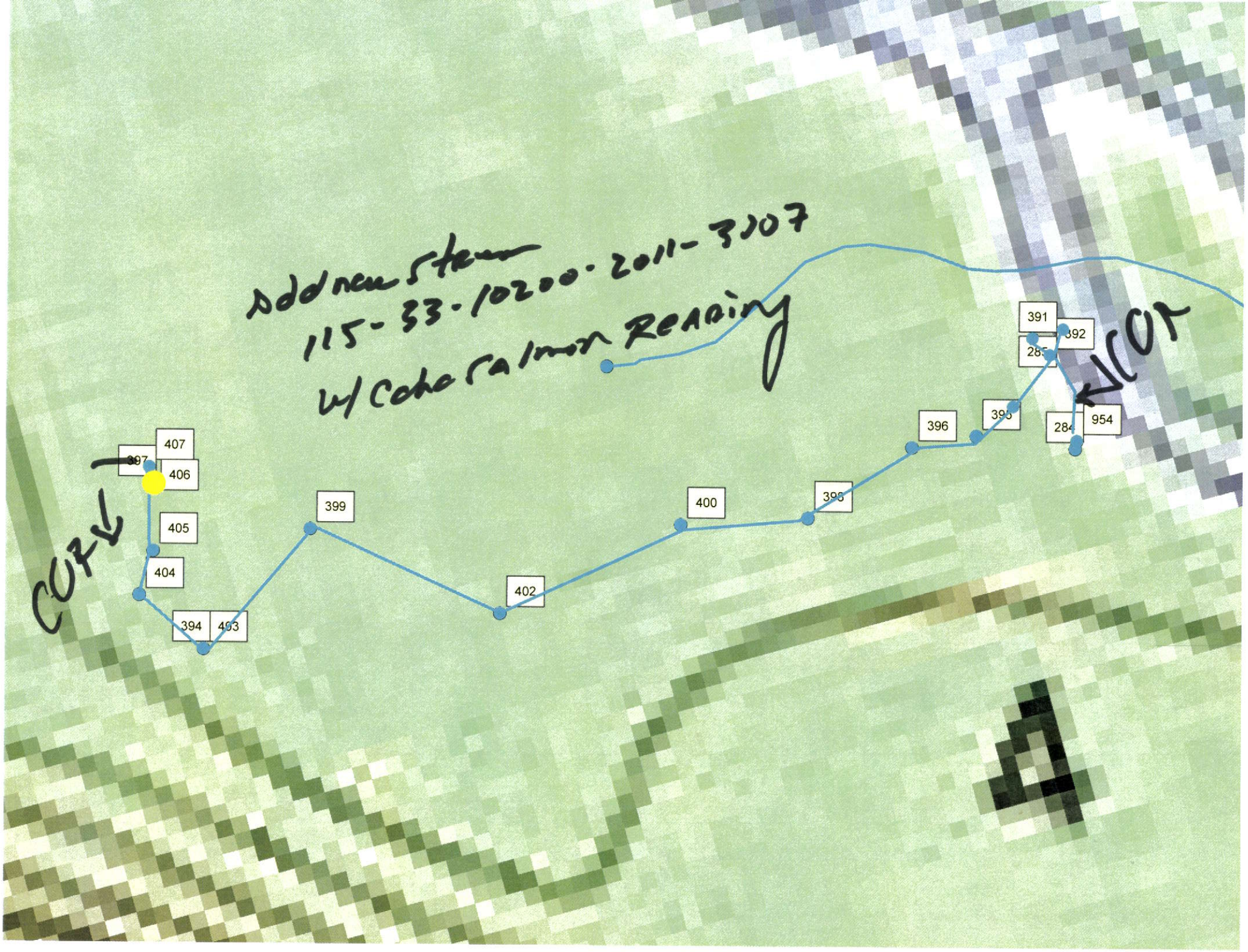
Add new stem
115-33-10200-2011-3207
w/ Coho salmon Reading
CUFL
CUR
407
397
406
405
404
394
393
399
402
400
398
396
395
391
392
285
284
954


407
397
406
COR
405