State of Alaska
Department of Fish and Game
Sportfish Division

Nomination Form
Fish Distribution Database

RECEIVED
OCT 2006
STATE OF ALASKA
FISH & GAME

Region: Southeast

USGS Quad: Petersburg C-6

Fish Distribution Database Number of Waterway: ~~Suggest Number 10531-10112 (105-31-11B)~~ ~~105-31-10114~~ 105-31-10114

Name of Waterway: Suggested "No Name Bay Lagoon Crk"

☐ USGS Name ☑ Local Name

☑ Addition ☐ Deletion ☐ Correction ☐ Backup Information

For Office Use

Nomination #	OJ-071		11/6/06
Revision Year:	2006	Fisheries Scientist	Date
Revision to: Atlas ____ Catalog ____ Both X			10/20/05
Revision Code:	B-1	FDD Project Biologist	Date
		Drafted	11/7/06 Date

OBSERVATION INFORMATION

Species	Date(s) Observed	Spawning	Rearing	Present	Anadromous
nk Salmon (*Oncorhynchus gorbusch*	8/8/2005			X	☑
nk Salmon (*Oncorhynchus gorbusch*	9/9/2005	X		X	☑
					☐
					☐
					☐

IMPORTANT: Provide all supporting documentation that this water body is important for the spawning, rearing or migration of anadromous fish, including: number of fish and life stages observed; sampling methods, sampling duration and area sampled; copies of field notes; etc. Attach a copy of a map showing location of mouth and observed upper extent of each species, as well as other information such as: specific stream reaches observed as spawning or rearing habitat; locations, types, and heights of any barriers; etc.

Comments:

While conducting aerial surveys for salmon escapement, approximately 6,000 pink salmon were observed on 8/8/05 in the mouth of this creek. On 9/9/2005, 500 pink salmon were observed in the intertidal area, 400 in the stream section and 600 dead in the stream section. Pink salmon were assumed to be actively spawning and to have spawned in this stream.
The stream mouth is located at 133.9844 W. long. and 56.5059 N. lat. The stream end point and length are unknown.

Add Ps to existing stream ~~105-31-10113~~ 105-31-10114

Name of Observer (please print): William Bergmann FBIII-AMB

Signature: William Bergmann

Date: 10/11/2005

Address: ADFG-CFD, P.O. Box 667
Petersburg, Alaska 99833

This certifies that in my best professional judgment and belief the above information is evidence that this waterbody should be included in or deleted from the Fish Distribution Database.

Signature of Area Biologist: William Bergmann

Name of Area Biologist (please print): William Bergmann

Revision 04/03

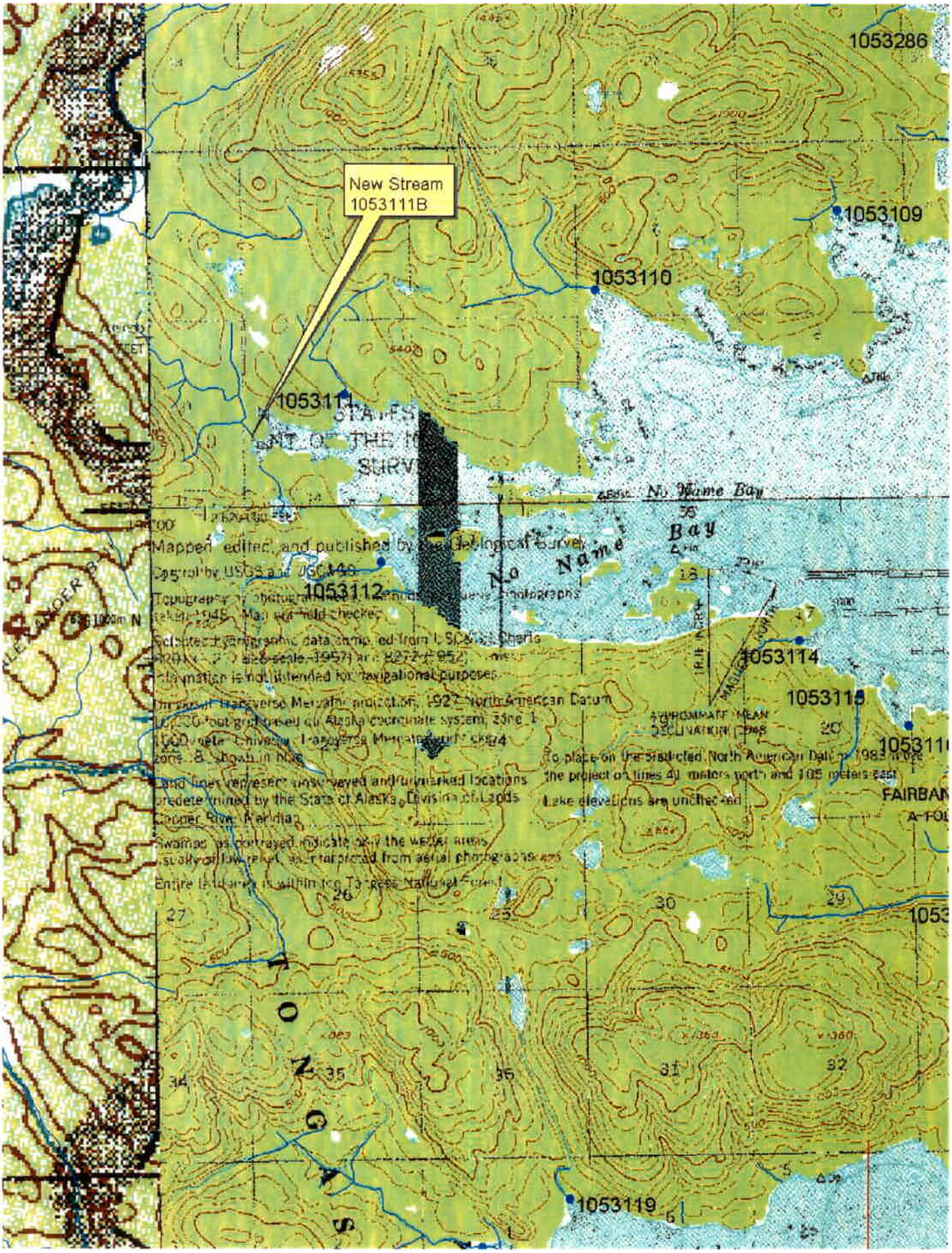

1053286
New Stream
1053111B
1053109
1053110
1053111
No Name Bay
No Name Bay
1053112
1053114
1053115
1053119
FAIRBAN


#10
#11
11B
Petersburg C6
105-31-11B
9/9/05 500 IT
400 STR
600 DEAD
#12

SALMON ESCAPEMENT SURVEYS

Year 2005 | Area 5 | Document No. 140 | Depart Time: 1030 | Return Time:

Abv Forks		
Btwn Forks & Falls		
Btwn Falls		
Rocks		
Lagoon (IT)		
Mouth		

No.	Field 1 Stream Number			2 Stream Name	3 Mo/Day	4 Length	5 Distance	Type	6 Mouth	7 Intertidal	8 Steam Live	9 Stream Dead	10 Species	11 Observer	12 Usage Code	13 Coded Remarks	14 Remarks
01	105	32	04	Turnpike	9/9	L	0	A		1,000	21,000	24,000	440	WB	02	22 32,42	
02		↓	01	Lovelace	9/9						10,000	15,000	440	WB	02	23 32,42	
03		31	03	Kushakatchi							10,000	16,000	440			22 32,42	
04		↓	↓								300	500	450			↓	
05		32	69	Thermilyn							3,500	2,500	440			~~23~~ ~~22~~ 22 32,42	23 32,42
06			73	" Hp						1,000	3,000	1,000	440				
07			75							500	1,200	200			02		
08			80							500	5,000	3,000			02		
09		↓	82	Seclusion						5,000	9,000	4,000			↓		
10		31	11	No Name						500	400	600					New
11			11							200	500	100			02		
12			19	Alvin						700	300	2,000			02		Falls 0.8 ~~mi~~ upstream
13		↓	20							200	1,000	400			02		9K HARV IN 105-31 IN 2004
14																	

ENTERED 9/13/05

Distance: Miles (tenths)
I=Intertidal
M=Mouth
B=Bay
L=Length

Type:
A=Aerial
F=Foot
B=Boat
H=Helicopter
T=Tower

Coded Remarks:
11=Fish present but not counted in Mouth
12=Fish present but not counted in Tidal
13=Fish present but not counted in Live
14=Fish present but not counted in Dead

Species:
410=Chinook
420=Sockeye
430=Coho
440=Pink
450=Chum

Usage Codes:
00=Not coded yet
01=Not useful for indexing or estimating escapement of this species.
02= Potentially useful for indexing or estimating escapement of this species.
03= Potentially useful as the "peak" survey count for this species.

21=Visiblity Excellent
22=Visiblity Normal
23=Visiblity Poor

41=Tide High
42=Tide Low
43=Tide Intermediate

31=Water High
32=Water Normal
33=Water Low

SALMON ESCAPEMENT SURVEYS

Year 2005 Area 5 Document No. 135

Depart Time:

Return Time:

	Up	Down
Abv Forks		
Btwn Forks & Falls		
Btwn Falls		
Rocks		
Lagoon (IT)		
Mouth		

No.	Field 1 Stream Number			2 Stream Name	3 Mo/Day	4 Length	Distance	5 Type	6 Mouth	7 Intertidal	8 Steam Live	9 Stream Dead	10 Species	11 Observer	12 Usage Code	13 Coded Remarks	14 Remarks
01	105	31	02		8/8	M		A	0				440 ~~450~~	WB	02	22 32,42	
02			03	Kushneahin		L			0	200	19,000						
03			07			M			50								
04		32	01	lovelace		L			0	50	20,000						
05											200		450				
06		31	14	No Name S. 6 hes		M			300				440				
07			12						~~1100~~ 1,100								New Stream No Name West Head
08			13	Btwn 11+12					6,000								~~In long thin avn going due west~~
09			11						5,500								
10			10						6000								
11			10						400				450				
12		31	04						400				440				
13		32	85						400								
14			84						200								

ENTERED 9/13/05 PMT

Distance: Miles (tenths)
I=Intertidal
M=Mouth
B=Bay
L=Length

Type:
A=Aerial
F=Foot
B=Boat
H=Helicopter
T=Tower

Coded Remarks:
11=Fish present but not counted in Mouth
12=Fish present but not counted in Tidal
13=Fish present but not counted in Live
14=Fish present but not counted in Dead

Species:
410=Chinook
420=Sockeye
430=Coho
440=Pink
450=Chum

Usage Codes:
00=Not coded yet
01=Not useful for indexing or estimating escapement of this species.
02= Potentially useful for indexing or estimating escapement of this species.
03= Potentially useful as the "peak" survey count for this species.

21=Visiblity Excellent
22=Visiblity Normal
23=Visiblity Poor

31=Water High
32=Water Normal
33=Water Low

41=Tide High
42=Tide Low
43=Tide Intermediate

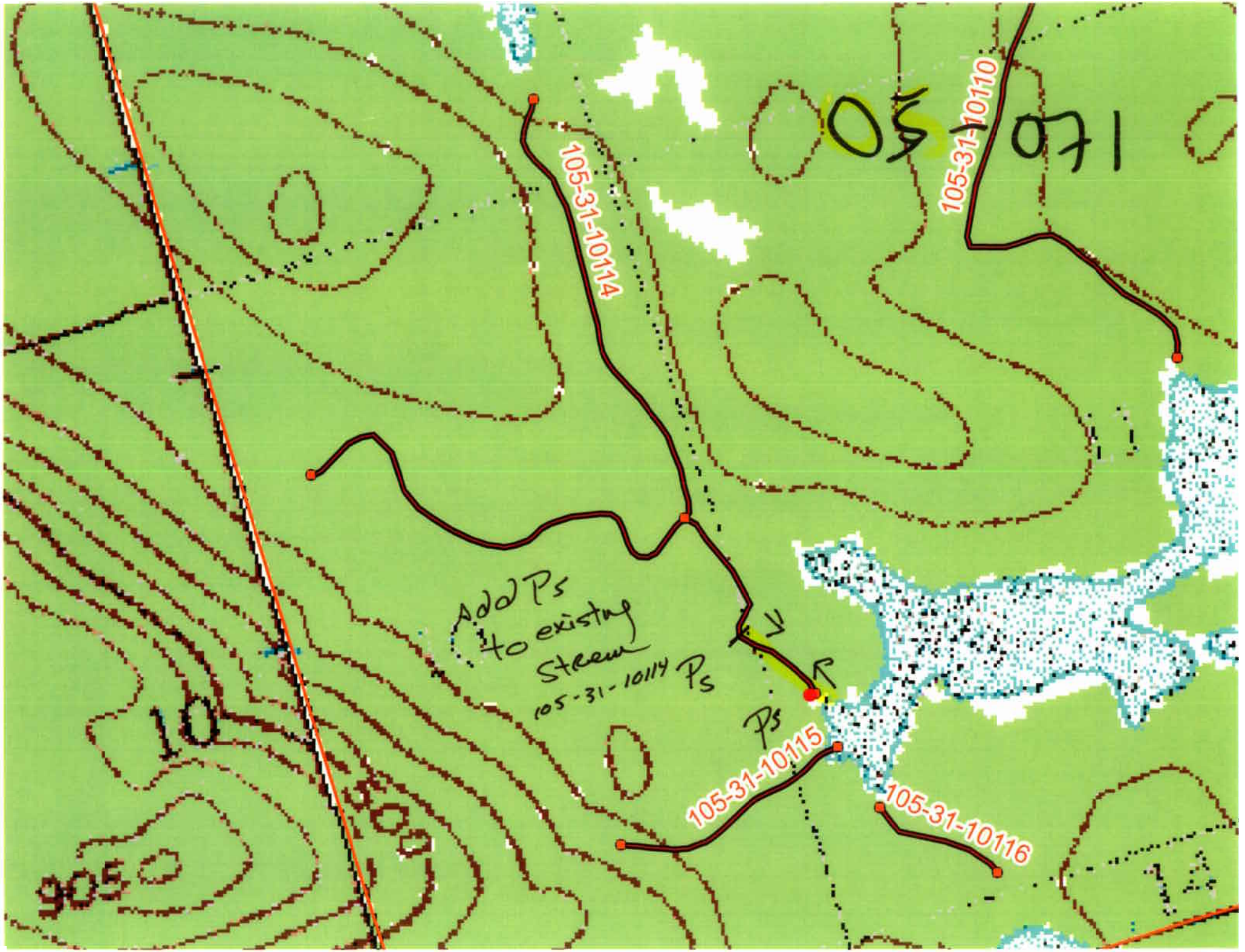
105-31-10114
105-31-10110
05-071
Add Ps
to existing
Stream
105-31-10114 Ps
Ps
Ps
105-31-10115
105-31-10116
905
900