State of Alaska
Department of Fish and Game
Sportfish Division

Nomination Form
Fish Distribution Database

RECEIVED
NOV 15 2004
STATE OF ALASKA
FISH & GAME

Region: Southeast Region I

USGS Quad: Skagway C-3

Fish Distribution Database Number of Waterway: 115-32-10250-2143-3004

Name of Waterway: none ☐ USGS Name ☐ Local Name

☐ Addition ☑ Deletion ☐ Correction ☐ Backup Information

For Office Use

Nomination #	04 328	Fisheries Scientist	2/24/05 Date
Revision Year:	2006	FDD Project Biologist	12-20-04 Date
Revision to:	Atlas ___ Catalog ___ Both X	Drafted	3/16/05 Date
Revision Code:	D-2		

OBSERVATION INFORMATION

Species	Date(s) Observed	Spawning	Rearing	Present	Anadromous
					☐
					☐
					☐
					☐
					☐

IMPORTANT: Provide all supporting documentation that this water body is important for the spawning, rearing or migration of anadromous fish, including: number of fish and life stages observed; sampling methods, sampling duration and area sampled; copies of field notes; etc. Attach a copy of a map showing location of mouth and observed upper extent of each species, as well as other information such as: specific stream reaches observed as spawning or rearing habitat; locations, types, and heights of any barriers; etc.

Comments: This stream does not exist.

stream was nominated for inclusion in AWC in 1988
local staff states "creek no longer there".
Naider 1988 nomination.

Name of Observer (please print): Randy Ericksen 766 3638

Signature: Randy Ericksen

Date: 11/5/04

Address: ADFG - Div. of Sport Fish
PO Box 330, Haines, AK 99827

This certifies that in my best professional judgment and belief the above information is evidence that this waterbody should be included in or deleted from the Fish Distribution Database.

Signature of Area Biologist: Randy Ericksen

Revision 04/03

Name of Area Biologist (please print): Randy Ericksen

89-045

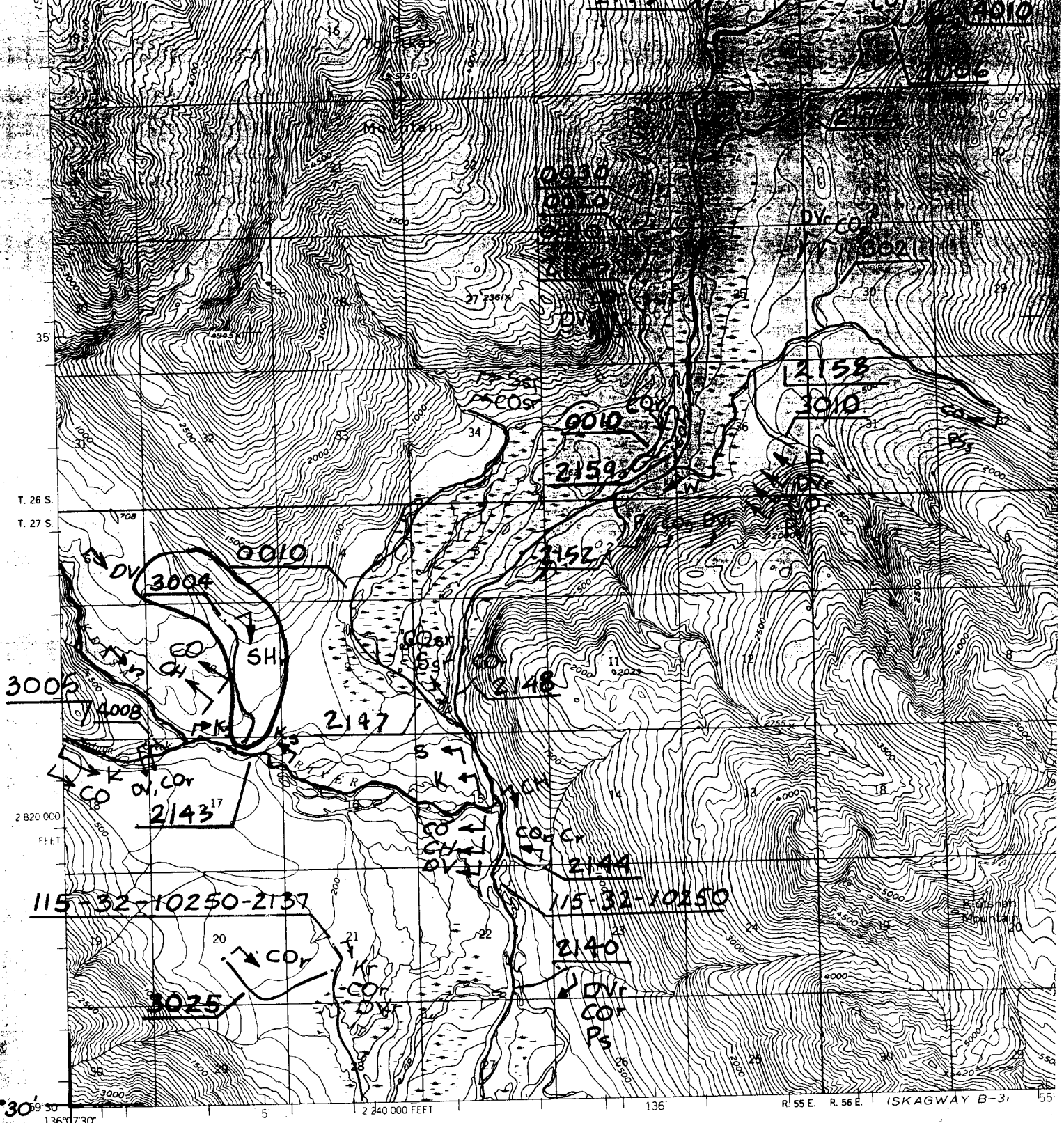

Mapped, edited, and published by the Geological Survey

Control by USGS, USC&GS, and International Boundary Commission

Topography by photogrammetric methods from aerial photographs taken 1948, field annotated 1954. Map not field checked

Universal Transverse Mercator projection, 1927 North American datum
10,000-foot grid based on Alaska coordinate system, zone 1
1000-meter Universal Transverse Mercator grid ticks, zone 8, shown in blue

Land lines represent unsurveyed and unmarked locations predetermined by the State of Alaska, Divison of Lands Folio CR 11 Copper River Meridan

Swamps, as portrayed, indicate only the wetter areas, usually of low relief, as interpreted from aerial photographs

TRUE NORTH
MAGNETIC NORTH
30½°
APPROXIMATE MEAN DECLINATION, 1954

no stream in this location!

CONTOUR INTERVAL 100 FEET
DATUM IS MEAN SEA LEVEL

LEGEND

S - Sockeye Salmon
K - King Salmon
CO - Coho Salmon

Subscript
s - Known Spawning

COMP. DRC
DRAWN CB

PROJ. TITLE
ANADROMOUS S
ANADROMOUS WATERS ARE LISTE

State of Alaska
Department of Fish and Game
Nomination for Waters
Important to Anadromous Fish

89
Year of Revision

ALASKA DEPT. OF
FISH & GAME

SEP 14 1988

REGION II
HABITAT DIVISION

Anadromous Water Catalog Volume SOUTHEASTERN REGION I.

USGS Quad #1 SKAGWAY C3 SW¼

Name of Waterway STEELHEAD CREEK

Anadromous Water Catalog Number of Waterway

115-32-10250-2143-3004

Change to _____ Atlas

_____ Catalog

X Both

Addition X

Deletion _____

Correction _____

Name addition:

USGS name _____

Local name _____

For Office Use

Nomination # 89 45

Richard Reed — Regional Supervisor — 9/12/88 Date

SJS — 11/9/88

FI — Drafted — 10/20/88 Date

Species	Date(s) Observed	Spawning	Rearing	Migration
Steelhead	June 14, 1988		✓	
Coho	"		✓	

Comments: Provide any clarifying information, including number of fish observed, location of fish survey data, etc.

Map and trap results included for this tributary to the Kelsall River. Water temp 8°C. Coho fry seen but too small to trap.

Attach a copy of a map showing location of mouth and upper points of each species, specific stream reaches identified for spawning or rearing, locations of barriers, such as falls. Attach a copy of the fish survey data, if available.

Name of Observer (please print) CHISKA C. DERR

Date: Aug. 8, 1988 Signature: Chiska C. Derr

Address: ADF&G Box 667

Petersburg, AK 99833

Signature of Area Biologist: Ron Lowell

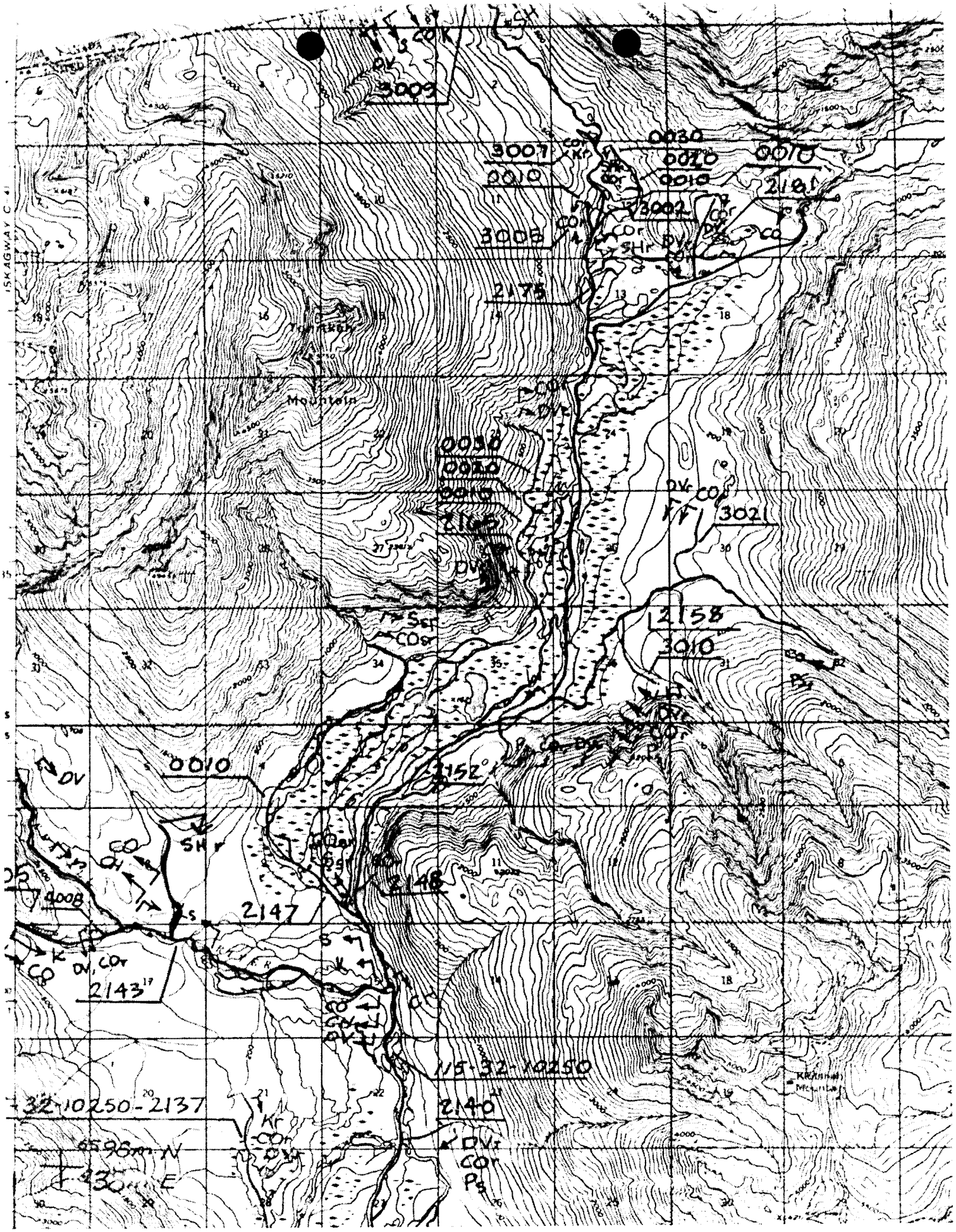

3009
3007
0010
0030
0020
0010
0010
2181
3002
3005
2175
Mountain
0030
0020
0010
2165
3021
2158
3010
0010
2152
2148
2147
4008
2143
115-32-10250
32-10250-2137
2140

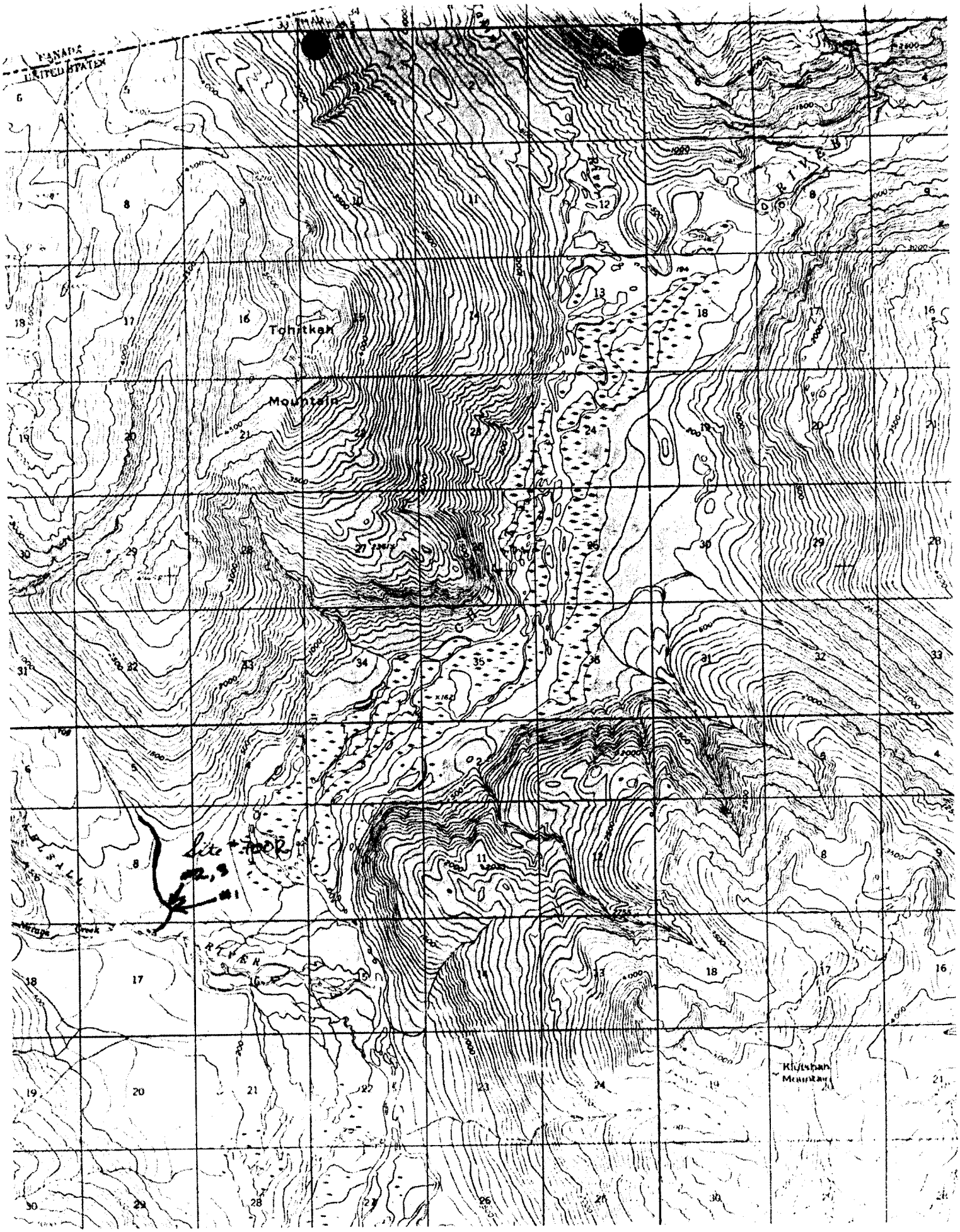
CANADA
UNITED STATES
Tchitkah
Mountain
Site #700R
#2,3
#1
Klutshan
Mountain

Trap Results for Steelhead Creek, trib. to Kelsall R.,
Site # 7002 June 14, 1988

Trap #1	1 hour	1 steelhead, 1 DV
Trap #2	"	ϕ
Trap #3	"	1 steelhead, 2 DV