State of Alaska
Department of Fish and Game
Sportfish Division

Nomination Form
Fish Distribution Database

RECEIVED
NOV 12 2004
STATE OF ALASKA
FISH & GAME

Region: Southeast Region I

USGS Quad: A-2 Skagway ~~A-2~~, A-3, ~~B-2, B-3~~ FA-2 NE

Fish Distribution Database Number of Waterway: 115-32-10250-2023

Name of Waterway: Takhin River ☑ USGS Name ☐ Local Name

☑ Addition ☐ Deletion ☐ Correction ☑ Backup Information

For Office Use MMills 2/24/05

Nomination #	319		
Revision Year:	2006	Fisheries Scientist	2/24/05 Date
Revision to:	Atlas ____ Catalog ____ Both X	FDD Project Biologist	12-17-04 Date
Revision Code:	B-2	Drafted	3/15/05 Date

OBSERVATION INFORMATION

Species	Date(s) Observed	Spawning	Rearing	Present	Anadromous
Coho salmon	1975 - 2004	X			☑
					☐
					☐
					☐
					☐

IMPORTANT: Provide all supporting documentation that this water body is important for the spawning, rearing or migration of anadromous fish, including: number of fish and life stages observed; sampling methods, sampling duration and area sampled; copies of field notes; etc. Attach a copy of a map showing location of mouth and observed upper extent of each species, as well as other information such as: specific stream reaches observed as spawning or rearing habitat; locations, types, and heights of any barriers; etc.

Comments: This river is a known coho salmon spawning system but is only listed in the catalog for coho and chum presence. There are 22 annual peak coho surveys listed in the CF database "Alexander" between 1975 and 2004 ranging from 45 to 1,400 fish. A total of 123 adult coho salmon were radio tagged as they migrated into the Chilkat River in 2003. Five of these fish spawned in the Takhin River. Each radio tagged fish was thought to represent about 950 coho salmon. The results on this study will be published in a 2004 Fishery Data Series Report entitled "Production and Spawning Distribution of Coho Salmon from the Chilkat River, 2002-2003" currently in preparation. Add coho spawning to map as shown.

Add COs to existing stream

Name of Observer (please print): Randy Ericksen

Signature: _____ Date: 11/5/04

Address: ADFG - Div. of Sport Fish

PO Box 330, Haines, AK 99827

This certifies that in my best professional judgment and belief the above information is evidence that this waterbody should be included in or deleted from the Fish Distribution Database.

Signature of Area Biologist: _____

Name of Area Biologist (please print): Randy Ericksen

Revision 04/03

GPS locations of radio tagged coho

DeLORME

XMap® 4.5

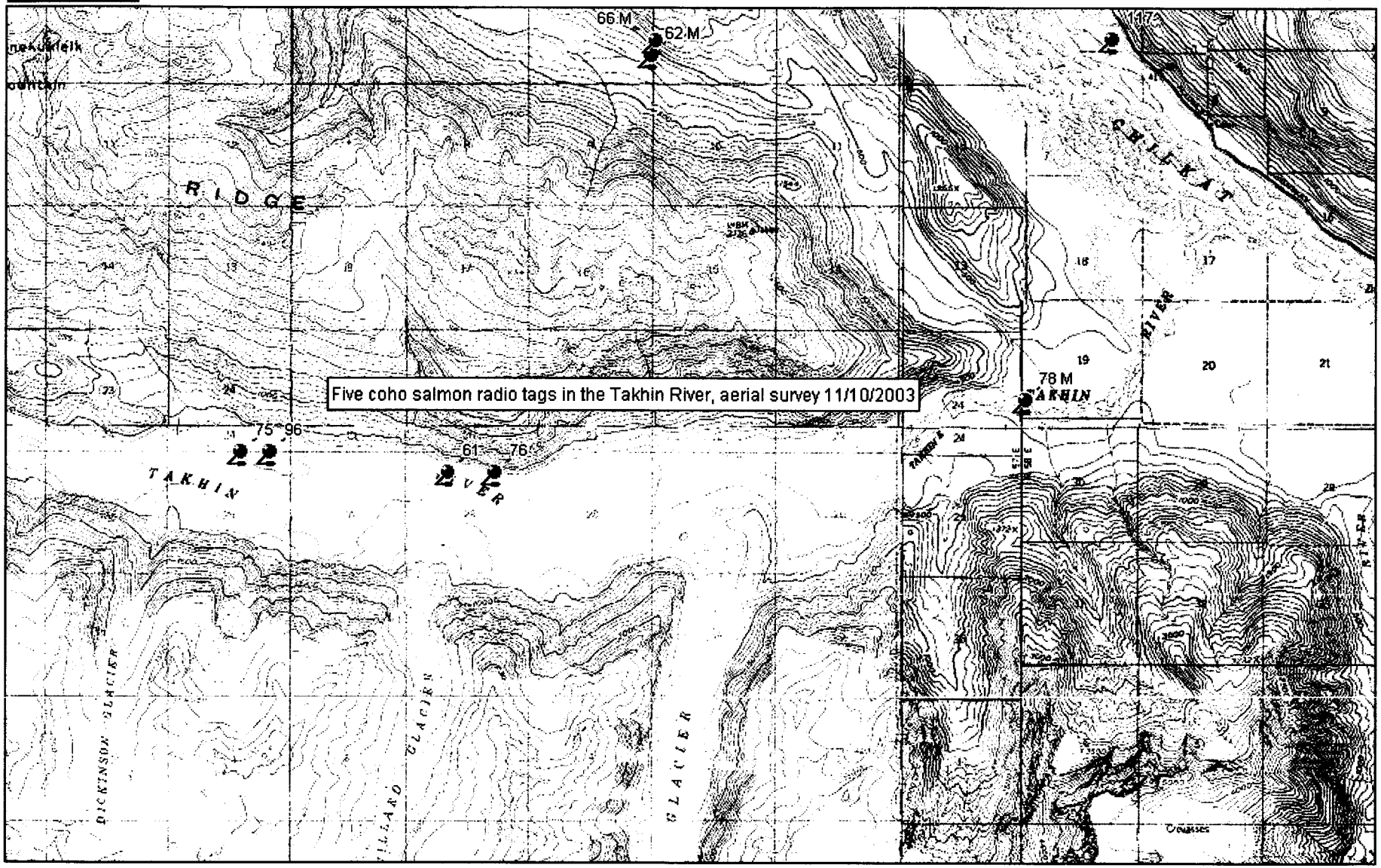

Data use subject to license.
© 2004 DeLorme. XMap® 4.5.
www.delorme.com

TN
MN (24.1°E)

Data Zoom 11-0

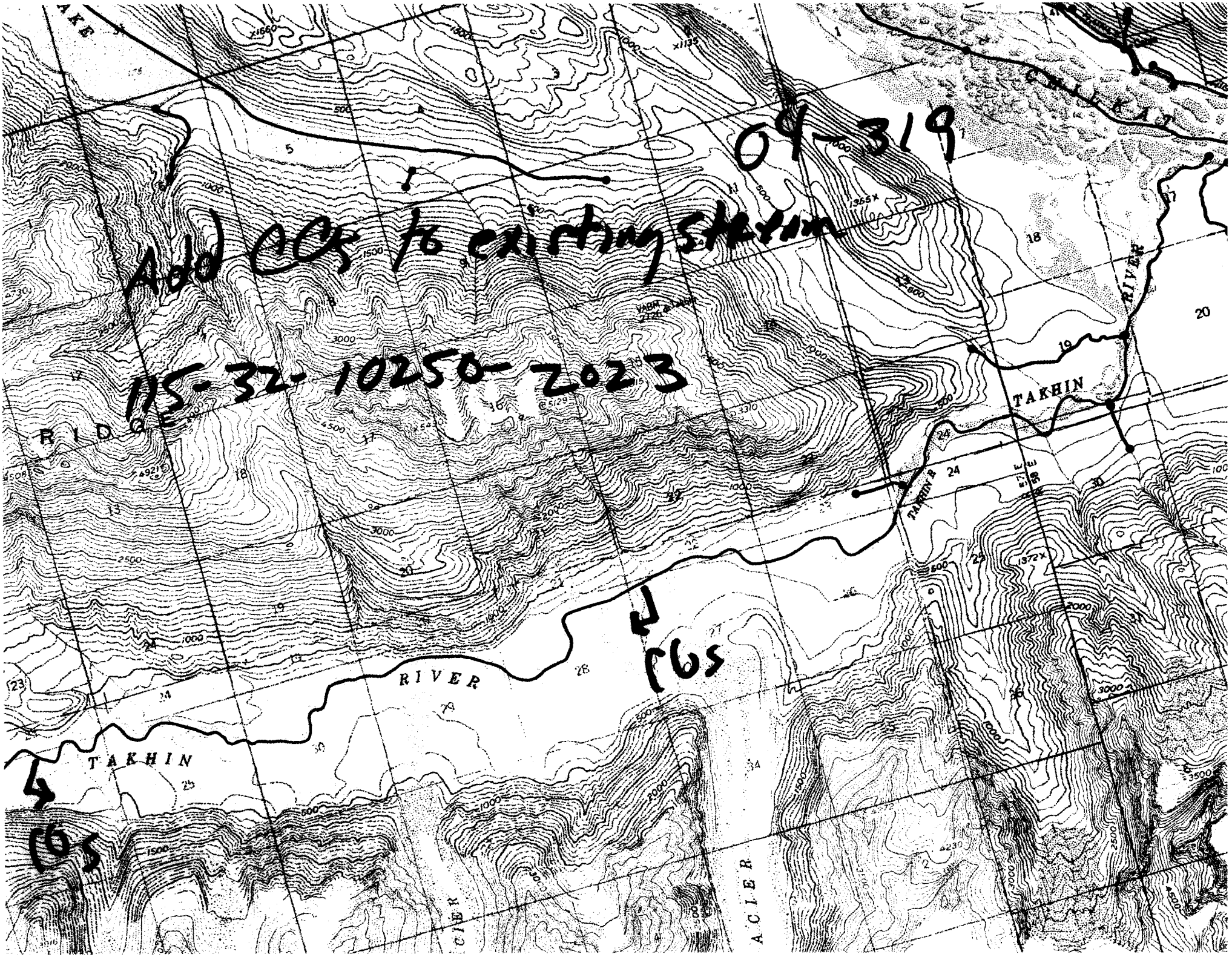

09-319
Add CCs to existing stream
115-32-10250-2023
CCs
CCs
RIDGE
TAKHIN
RIVER
TAKHIN
RIVER
TAKHIN R
ACIER

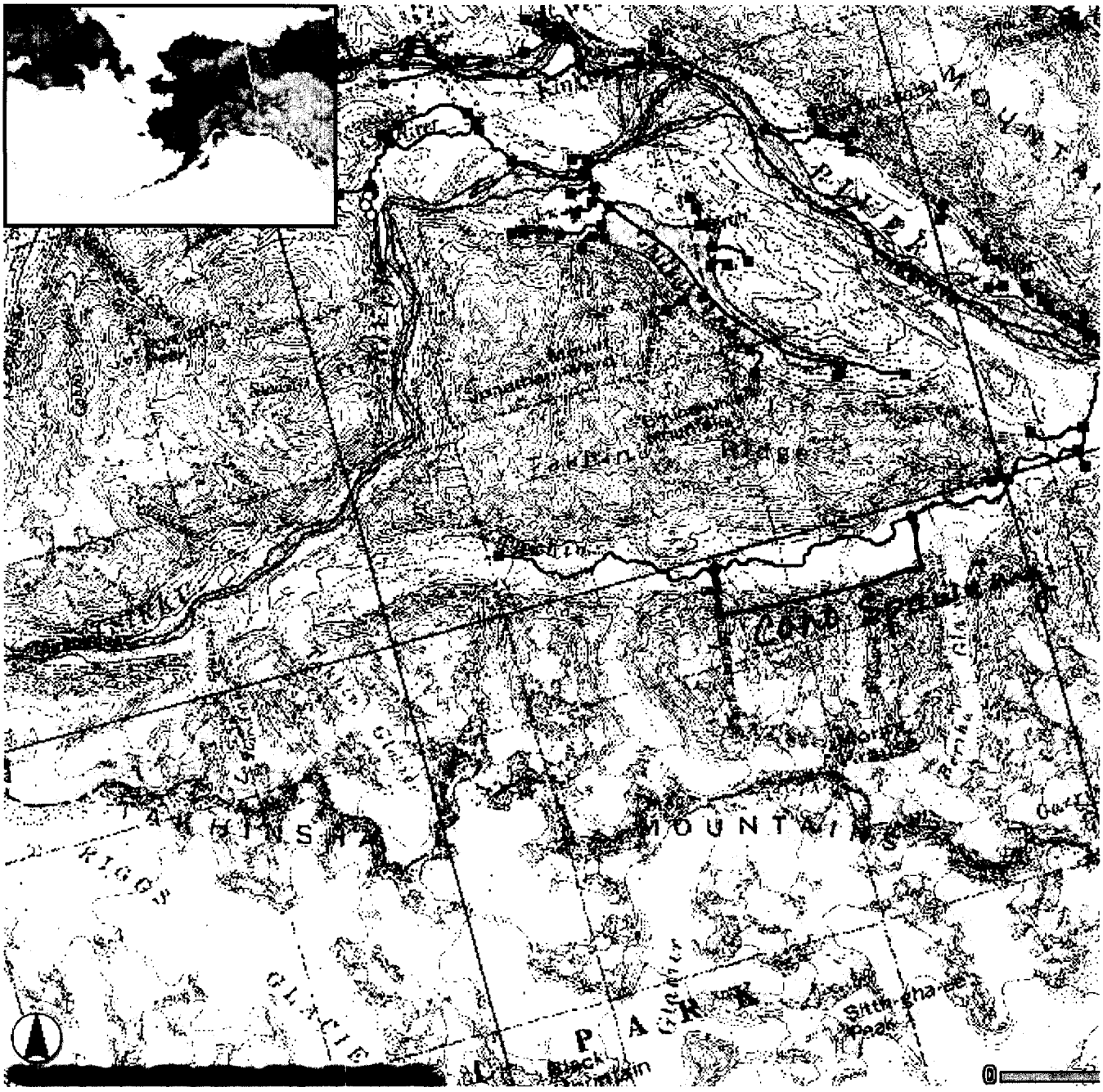
Cold Spawning
MOUNTAINS
RIGGS
GLACIE
PARK
Sitth-gha-ee Peak

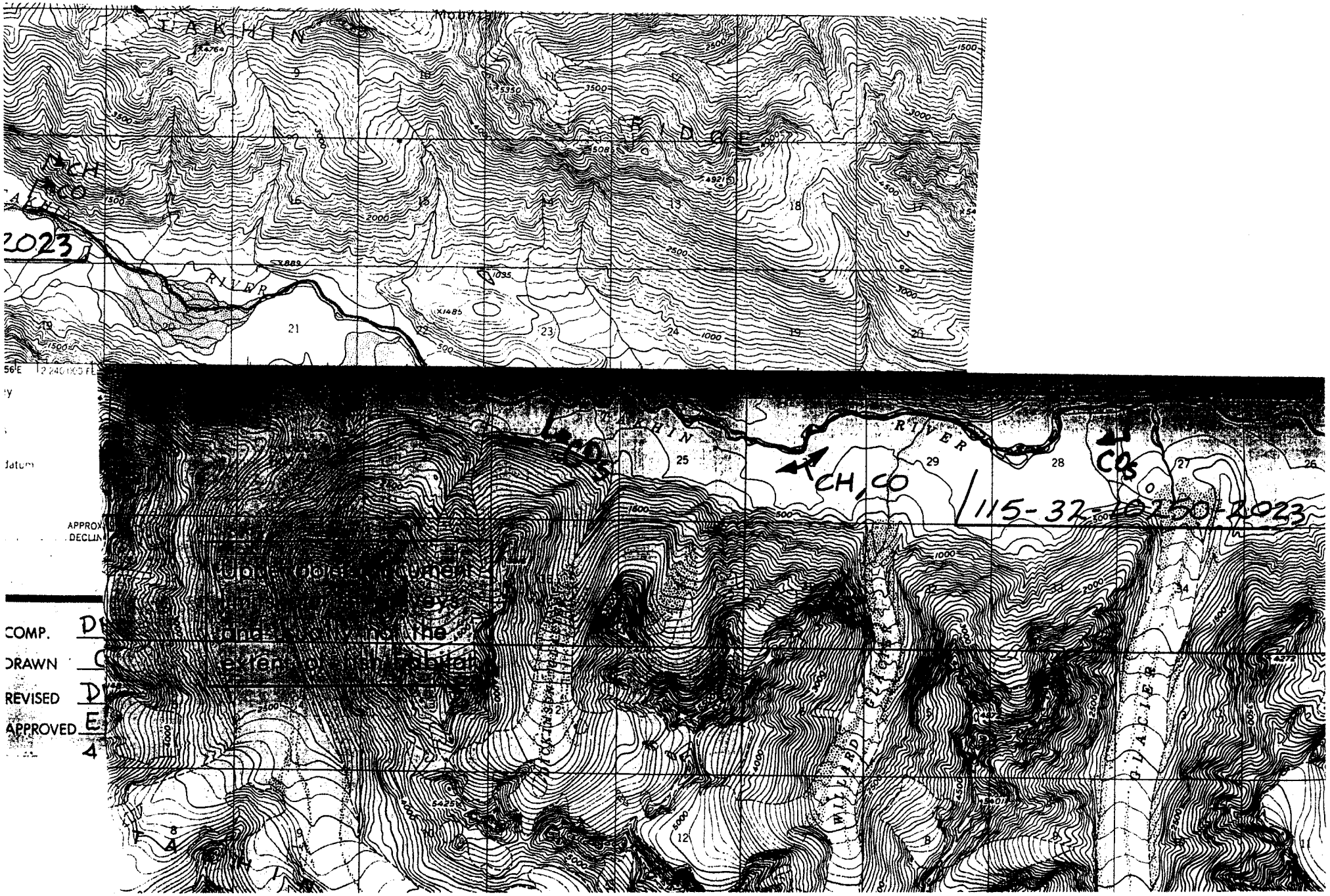

COMP.
DRAWN
REVISED
APPROVED