State of Alaska
Department of Fish and Game
Habitat and Restoration Division

Nomination for Waters Important to Anadromous Fish

Region: SOUTHEAST

USGS Quad: Craig C-2

Anadromous Water Catalog Number of Waterway: 102-60-10930 Paul Young Creek tributary -2013

Name of Waterway: unnamed (Oxbow)

☐ USGS Name ☑ Local Name

☑ Addition ☐ Deletion ☐ Correction ☐ Backup Information

For Office Use

Nomination #	04 100	[signature] Regional Supervisor	5/13/04 Date
Revision Year:	2005	[signature] AWC Project Biologist	09/30/04 Date
Revision to: Atlas ___ Catalog ___ Both X		[signature] Drafted	10/20/04 Date
Revision Code:	A-2		

OBSERVATION INFORMATION

Species	Date(s) Observed	Spawning	Rearing	Present	Anadromous
coho (silver salmon)	8/20/2002-8/22/2003		(19) x		☑
cutthroat trout	8/20/2002		(47) x		☐
Dolly Varden	8/20/2002		(1) x		☑
					☐
					☐

IMPORTANT: Provide all supporting documentation that this water body is important for the spawning, rearing or migration of anadromous fish, including: number of fish and life stages observed; sampling methods, sampling duration and area sampled; copies of field notes; etc. Attach a copy of a map showing location of mouth and observed upper extent of each species, as well as other information such as: specific stream reaches observed as spawning or rearing habitat; locations, types, and heights of any barriers; etc.

Comments:
GPS was datum NAD27

Add new stream w/ CO_2 CTR DVR
Refer to Aerial photo for stream mapping

POW Oxbow Top N 55 35' 47.0" W 132 35' 36.4"
POW Oxbow Bottom N 55 35' 49.9" W 132 35' 29.5"

Add DVP at lower pt
Paul Young CK 102-60-10930

RECEIVED
DEC 16 2003
STATE OF ALASKA
FISH & GAME

Name of Observer (please print): Brenda Wright

Signature: Brenda Wright

Date: 11/28/2003

Address: Forestry Sciences Lab
2770 Sherwood Lane 2A Juneau, AK 99801

This certifies that in my best professional judgment and belief the above information is evidence that this waterbody should be included in or deleted from the Catalog of Waters Important for Spawning, Rearing or Migration of Anadromous Fishes per AS 16.05.870.

Signature of Area Biologist: [signature]

Revision 3/97

Paul Young Creek
Prince of Wales
Craig C2
VCU-598

Skull_creek.shp
Oxbow_creek.shp
Paul_young_creek.shp
Shore_all.shp
All_roads.shp

Oxbow

N

topozone

Take this map...

VIEW MAPS | GET DATA | MY TOPOZONE | WEB SERVICES | ABOUT US | HELP!

Get Quad Info

Topo Download

Photo Download

USGS Topo Maps

- 1:24K/25K Series
- 1:63K (AK) Series
- 1:100K Series
- 1:250K Series

Map Size

- Small
- Medium
- Large

View Scale

1 : 50,000

Update Map

Coordinate Format

DD MM.MM

Coordinate Datum

NAD27

Show target

Email this map

Bookmark this map

Print this map



55° 35.50'N, 132° 35.29'W (NAD27)

USGS **Craig C-2** Quad

TopoZone Pro elevation display

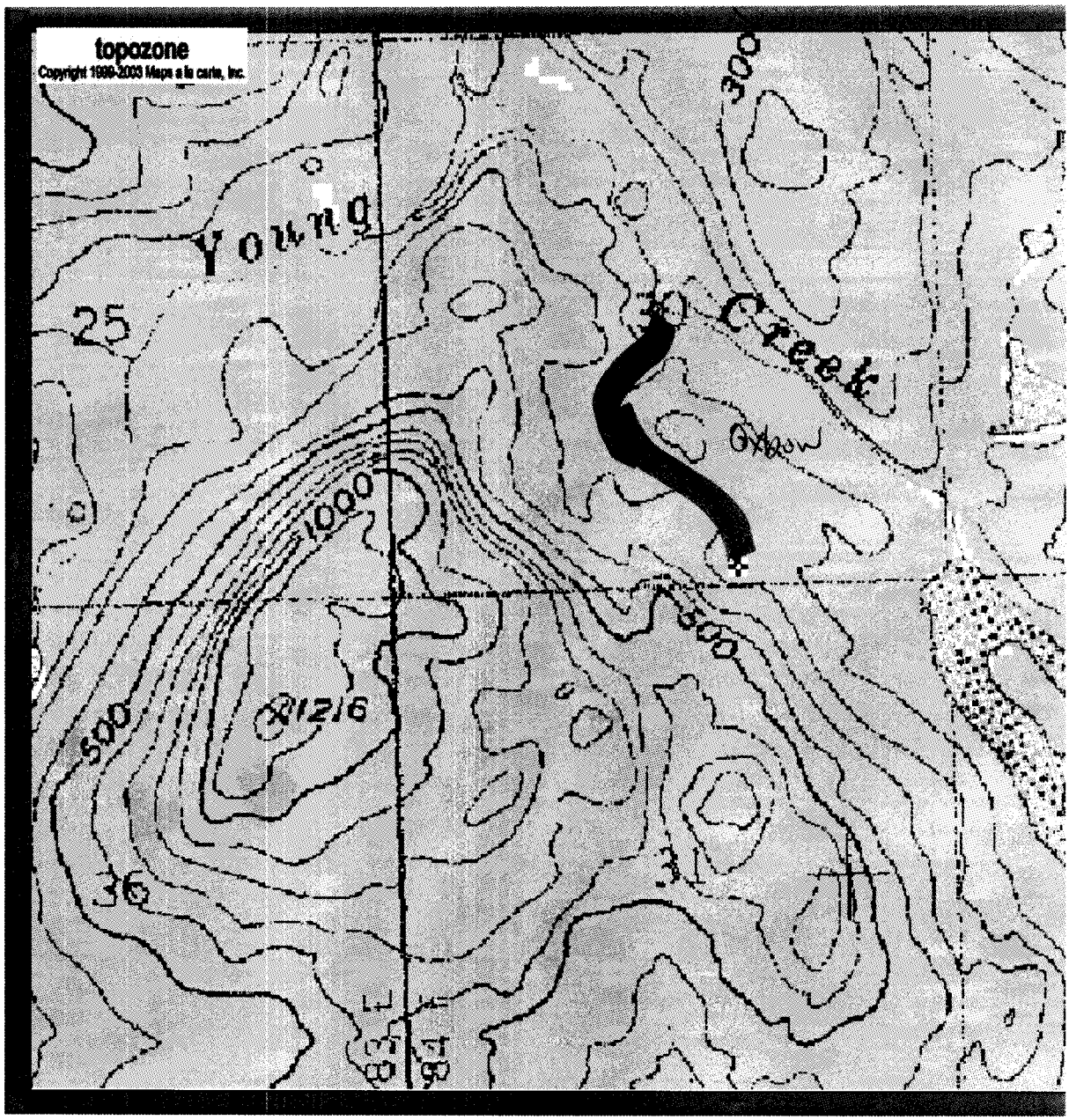

0 0.7 1.4 2.1 2.8

0 0.4 0.8 1.2 1.6

Oxbow

TopoZone.com © 1999-2003 Maps a la carte, Inc. - All rights reserved.
Use of this site is governed by our Conditions and Terms of Use. We care about your privacy - please read our Privacy Statement.

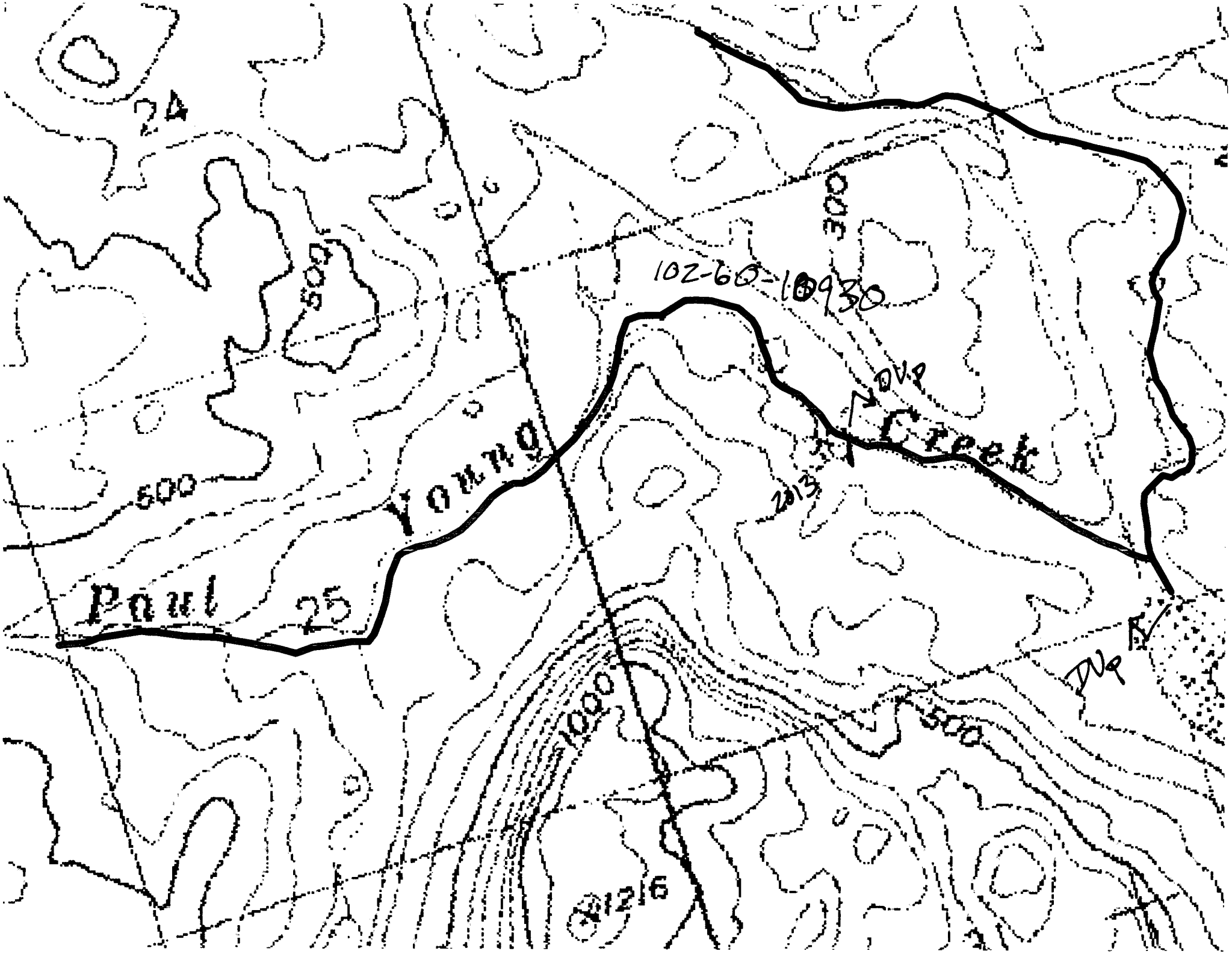
24
500
300
102-60-10930
DVP
Creek
Young
500
2013
Paul
25
DVP
1000
500
1216

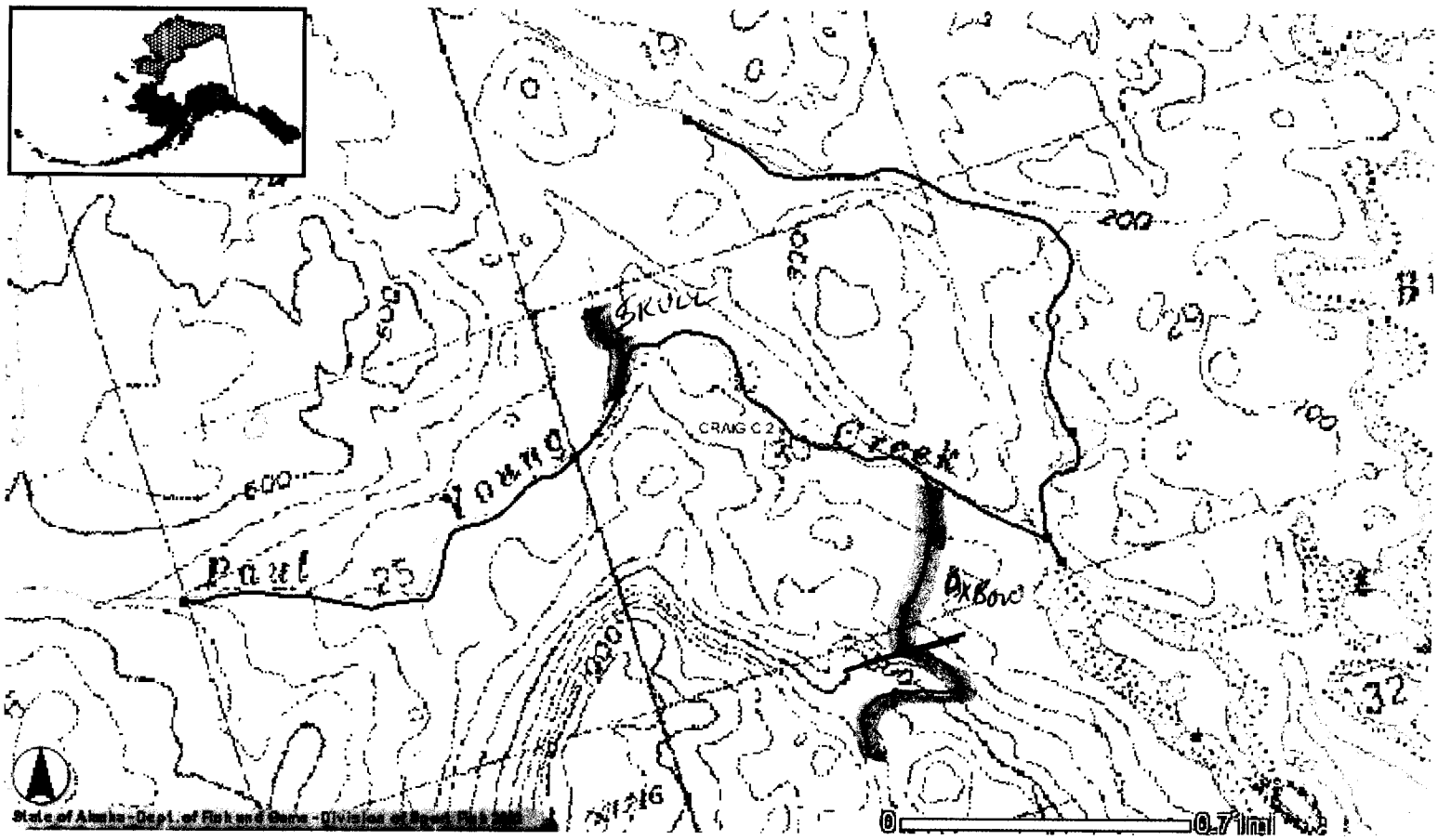

disregard

Paul Young Creek

United States Department of Agriculture
Forest Service
Pacific Northwest Research Station
Forestry Sciences Laboratory
2770 Sherwood Lane, Ste 2A
Juneau, AK 99801-8545

File Code: 2630
Route To:

Date: 12/1/2003

586-8811-244

Subject: Alaska Department of Fish and Game

To: J. Johnson

Dear Mr. Johnson:

We started a new project this year to test a new method of monitoring coho juvenile populations. We sampled 22 streams scattered over the Tongass National Forest. Of the 22 streams, we have compiled data to have 13 streams nominated to be included in the ADF&G Fish Distribution Database. I sent the nomination forms to Doug Fleming and Bob Chadwick to sign for seven of the streams.

I am enclosing the six nomination forms and maps covered by Steve McCurdy on Prince of Wales Island. Please let me know if you need any of the information sent electronically. Please let us know if you have any questions or concerns.

Thanks for your help,

Brenda Wright

Brenda Wright
Fish Biologist

RECEIVED
DEC 16 2003
STATE OF ALASKA
FISH & GAME

ADFG fish distribution database nominations
Information gathered through Coho monitoring project 2003
Juneau Forestry Sciences Laboratory
Shawn Anderson, Brenda Wright 907-586-8811 x244
Captured with baited minnow traps, 4 pass depletion
Southeastern Region

Stream Name	Major Watershed	GPS coordinate top	GPS coordinate bottom	GPS coordinate middle	Datum used	Sampling method	USGS Quad	Coho <100mm	Cutthroat Trout	Dolly Varden	Steelhead <130mm	Steelhead >130mm	Sculpin	Comments
FUN	Game Creek	N 57 57' 3.1" W 135 24' 28.3"	N 57 57' 2.1" W 135 24' 28.8"	N 57 57' 0.6" W 135 24' 24.4"	WGS84 WGS84	Minnow trap removal	Sitka D5	115	20	79			x	
SCOTT	Game Creek	N 57 56' 24.9" W 135 23' 28.2"	N 57 56' 30.4" W 135 23' 33.4"	N 57 56' 29.7" W 135 23' 28.3"	WGS84 WGS84	Minnow trap removal	Sitka D5	124	7	107				
SHAWN	Game Creek	N 57 56' 28.3" W 135 23' 35.8"	N 57 56' 31" W 135 23' 39.7"	N 57 56' 29.3" W 135 23' 36.9"	WGS84 WGS84	Minnow trap removal	Sitka D5	125	17	92			x	
DOUBLE PARK	Game Creek	N 57 57' 50.8" W 135 27' 34.1"	N 57 57' 51.6" W 135 27' 32.3"	N 57 57' 51.6" W 135 27' 32.3"	WGS84 WGS84	Minnow trap removal	Sitka D5	93	15	21			x	
KADAKE	Kadake	N 56 45' 11.9" W 134 9' 36.6"	N 56 45' 8.8" W 134 9' 33"	N 56 45' 11.7" W 134 9' 35.9"	WGS84 WGS84	Minnow trap removal	Port Alexander D-1	121		204		1		One steelhead with fork length 153mm was captured.
SHAMROCK	Castle Rock	N 56 40' 52.9" W 133 29' 21.0"	N 56 40' 51.2" W 133 29' 19.2"	N 56 40' 52.9" W 133 29' 19.9"	WGS84 WGS84	Minnow trap removal	Petersburg C-5	149	29	31				
MOOSE	Castle Rock	N 56 49' 51.5" W 133 37' 25.8"	N 56 49' 52.3" W 133 37' 33.4"	N 56 49' 51.5" W 133 37' 25.8"	WGS84 WGS84	Minnow trap removal	Petersburg D-5	23	29	44				
B & M	Rio Beaver	N 55 39' 31.6" W 132 45' 13.9"	N 55 39' 31.4" W 132 45' 20.2"	N 55 39' 30.9" W 132 45' 15.0"	WGS84 WGS84	Minnow trap removal	Craig C-3	84	3	132				
HAMMOCK	Rio Beaver	N 55 40' 21.7" W 132 44' 40.5"	N 55 40' 19.6" W 132 44' 44.2"	N 55 40' 17.4" W 132 44' 46.2"	WGS84 WGS84	Minnow trap removal	Craig C-3	41	52	78				
OXBOW	Paul Young	N 55 35' 47.0" W 132 35' 36.4"	N 55 35' 49.9" W 132 35' 29.5"	na na	WGS84 WGS84		Craig C-2	19	47	1				No depletion
SKULL	Paul Young	N 55 36' 14.1" W 132 36' 03.4"	N 55 36' 11.8" W 132 36' 02.3"	na na	WGS84 WGS84	Minnow trap removal	Craig C-2	42	7	10			x	No depletion
AHA	Staney Creek	N 55 45' 31.8" W 133 07' 23.1"	N 55 45' 31.0" W 133 07' 19.1"	N 55 45' 31.0" W 133 07' 21.1"	WGS84 WGS84	Minnow trap removal	Craig D-4	141		112				
3/10ths MILE	Staney Creek	N 55 46' 00.9" W 133 03' 01.4"	N 55 46' 02.5" W 133 02' 57.1"	N 55 46' 00.9" W 133 03' 01.4"	WGS84 WGS84	Minnow trap removal	Craig D-4	229		75	97			