State of Alaska
Department of Fish and Game
Habitat and Restoration Division

Nomination for Waters Important to Anadromous Fish

Region: SOUTHEAST

USGS Quad: ~~[illegible]~~ Craig C-3

Anadromous Water Catalog Number of Waterway: 102-70-10580-~~2026~~ 2023 Rio Beaver -Thorne River tributary ~ 3027

Name of Waterway: unnamed (Hammock) ☐ USGS Name ☑ Local Name

☑ Addition ☐ Deletion ☐ Correction ☐ Backup Information

For Office Use

Nomination #	04 147		
Revision Year:	2005	Regional Supervisor	5/13/04 Date
Revision to: Atlas ____ Catalog ____			
Both X		AWC Project Biologist	04/26/04 Date
Revision Code:	A-Z	Drafted	10/14/04 Date

OBSERVATION INFORMATION

Species	Date(s) Observed	Spawning	Rearing	Present	Anadromous
coho (silver salmon)	8/24/2003		(41) x		☑
Dolly Varden	8/24/2003		(78) x		☑
cutthroat trout	8/24/2003		(52) x		☑
					☐
					☐

IMPORTANT: Provide all supporting documentation that this water body is important for the spawning, rearing or migration of anadromous fish, including: number of fish and life stages observed; sampling methods, sampling duration and area sampled; copies of field notes; etc. Attach a copy of a map showing location of mouth and observed upper extent of each species, as well as other information such as: specific stream reaches observed as spawning or rearing habitat; locations, types, and heights of any barriers; etc.

Comments: Minnow trap removal
GPS was datum NAD27
Tibutary to Rio Beaver

Add New Stream 102-70-10580-2023-3027
w/ COR CT&DV UP

POW	Hamm Top	N 55 40' 21.7	W 132 44' 40.5"
POW	Hamm Bottom	N 55 40' 19.6	W 132 44' 44.2"
POW	Hamm X secti	N 55 40' 17.4	W 132 44' 46.2"

ALASKA DEPT. OF FISH & GAME
DEC 16 2003

CT&DV previously mapped in area

Refer to Aerial photo For Mapping

Name of Observer (please print): Brenda Wright

Signature: Brenda Wright Date: 11/28/2003

Address: Forestry Sciences Lab
2770 Sherwood Lane 2A Juneau, AK 99801

This certifies that in my best professional judgment and belief the above information is evidence that this waterbody should be included in or deleted from the Catalog of Waters Important for Spawning, Rearing or Migration of Anadromous Fishes per AS 16.05.870.

Signature of Area Biologist: Steve McCurdy

Revision 3/97

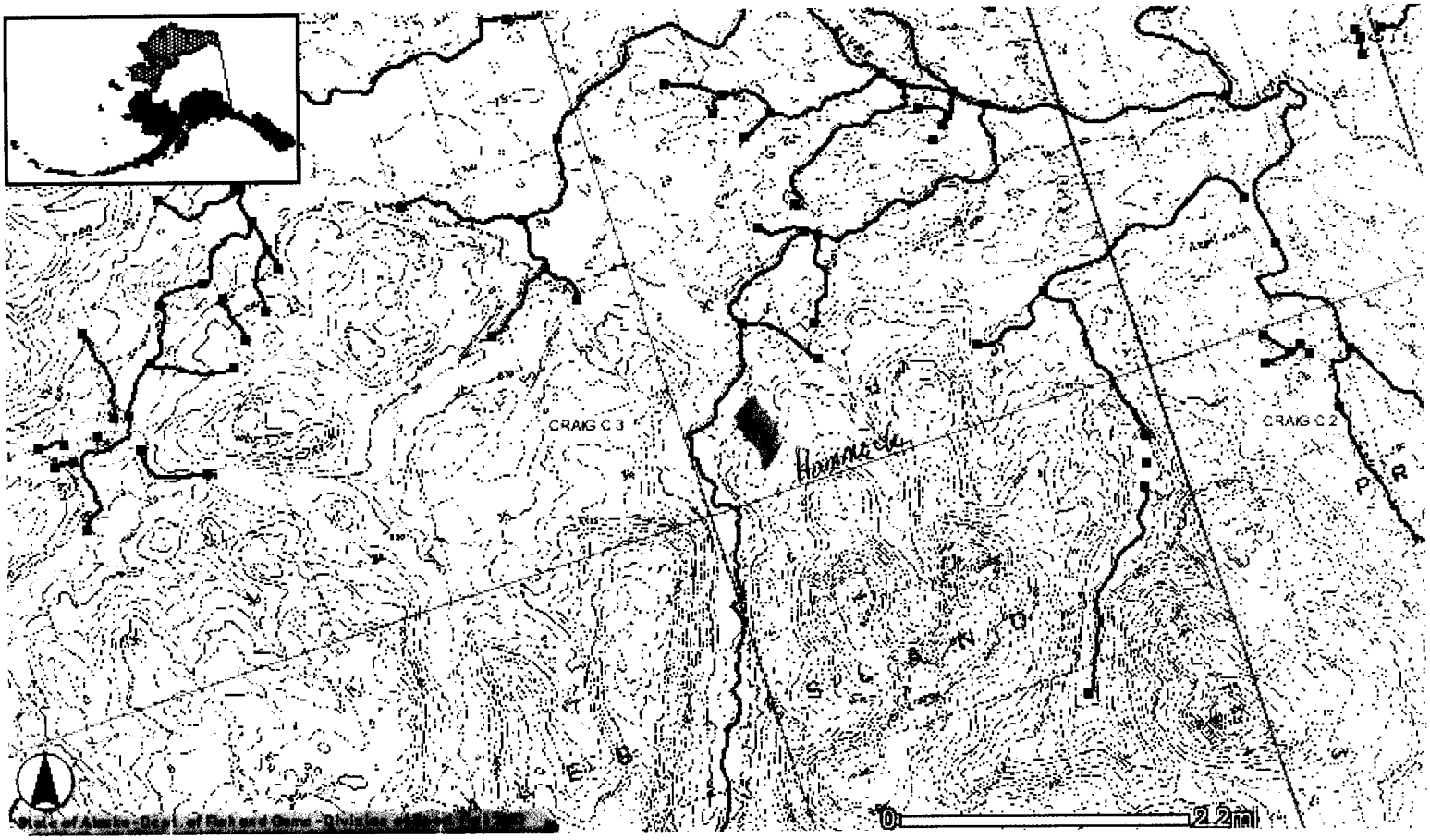

Rio Beaver tributary

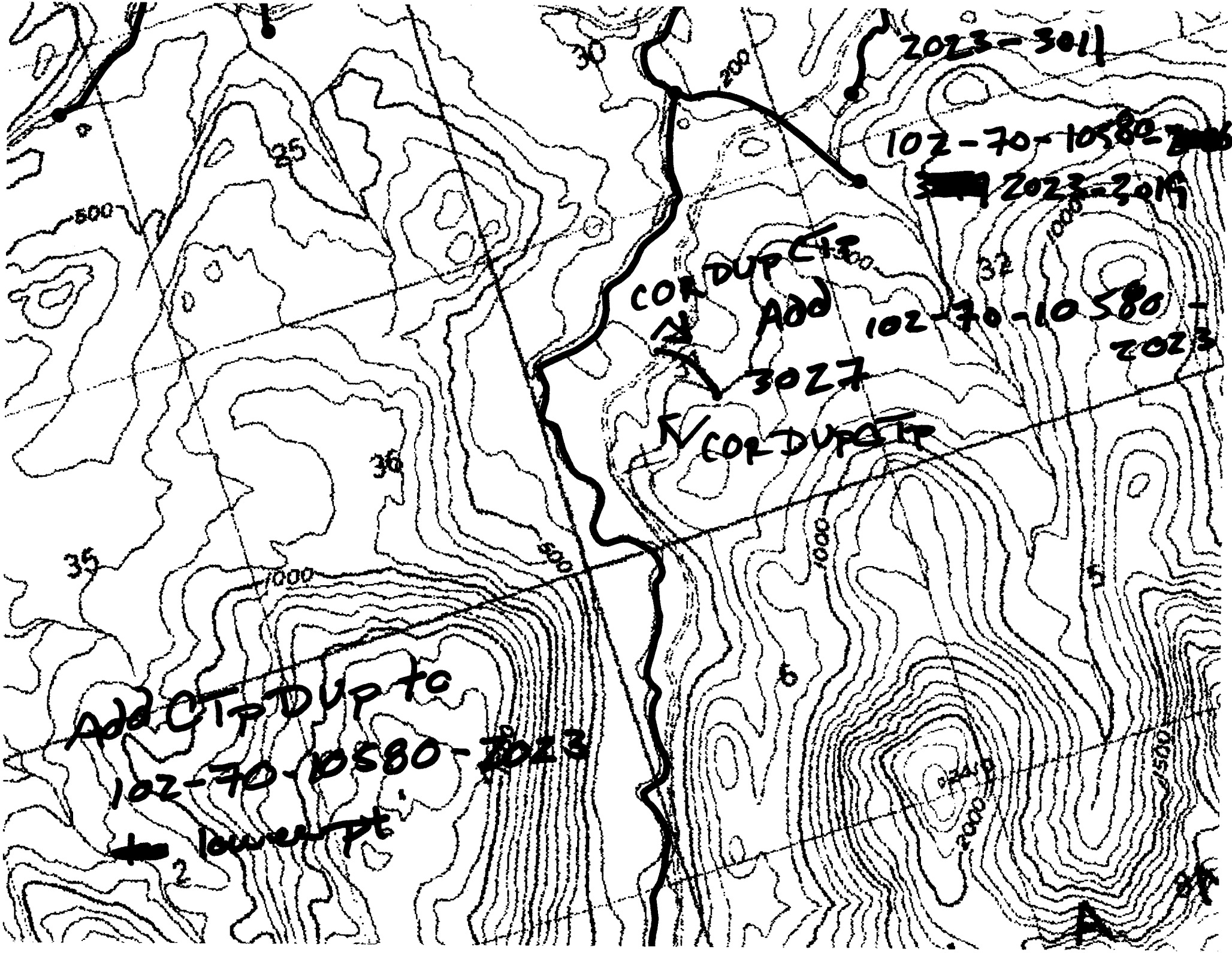
2023-3011
102-70-10580-
2023-3019
CORDUP CTP
Add
3027
102-70-10580-
2023
CORDUP CTP
Add CTP DUP to
102-70-10580-2023
to lower pt
30
25
32
36
35
6
5
2
200
500
1000
1500
2000

topozone



Get Quad Info
Topo Download
Photo Download

USGS Topo Maps
- 1:24K/25K Series
- 1:63K (AK) Series
- 1:100K Series
- 1:250K Series

Map Size
- Small
- Medium
- Large

View Scale
1 : 50,000
Update Map

Coordinate Format
DD MM.MM
Coordinate Datum
NAD27
Show target
Email this map
Bookmark this map
Print this map



55° 40.22'N, 132° 44.41'W (NAD27)
USGS **Craig C-3** Quad
TopoZone Pro elevation display

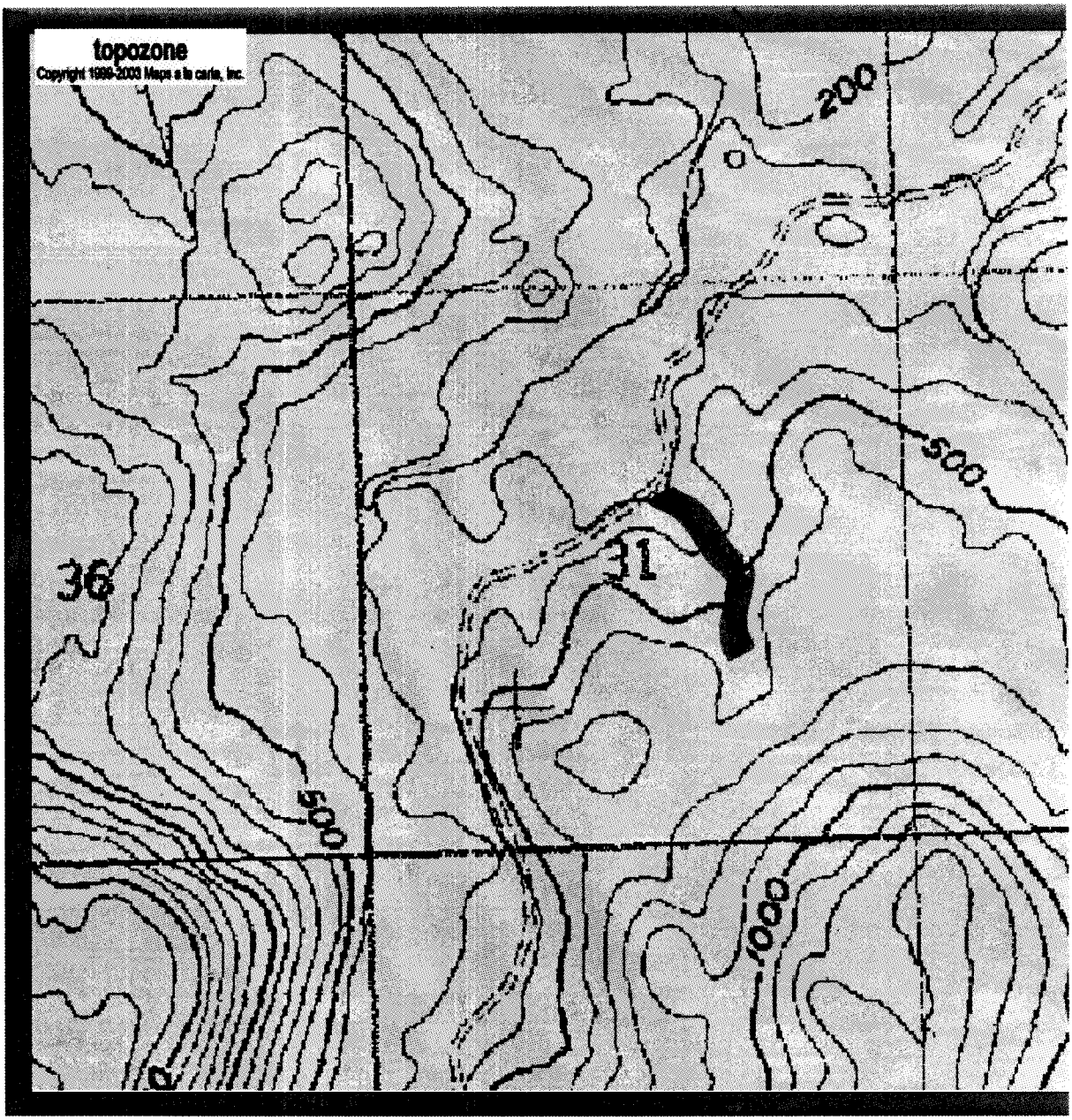

Hammock

0 0.7 1.4 2.1 2.8
0 0.4 0.8 1.2 1.6

TopoZone.com © 1999-2003 Maps a la carte, Inc. - All rights reserved.
Use of this site is governed by our Conditions and Terms of Use. We care about your privacy - please read our Privacy Statement.

ADFG fish distribution database nominations
Information gathered through Coho monitoring project 2003
Juneau Forestry Sciences Laboratory
Shawn Anderson, Brenda Wright 907-586-8811 x244
Captured with baited minnow traps, 4 pass depletion
Southeastern Region

Stream Name	Major Watershed	GPS coordinate top	GPS coordinate bottom	GPS coordinate middle	Datum used	Sampling method	USGS Quad	Coho <100mm	Cutthroat Trout	Dolly Varden	Steelhead <130mm	Steelhead >130mm	Sculpin	Comments
FUN	Game Creek	N 57 57' 3.1" W 135 24' 28.3"	N 57 57' 2.1" W 135 24' 28.8"	N 57 57' 0.6" W 135 24' 24.4"	WGS84 WGS84	Minnow trap removal	Sitka D5	115	20	79			x	
SCOTT	Game Creek	N 57 56' 24.9" W 135 23' 28.2"	N 57 56' 30.4" W 135 23' 33.4"	N 57 56' 29.7" W 135 23' 28.3"	WGS84 WGS84	Minnow trap removal	Sitka D5	124	7	107				
SHAWN	Game Creek	N 57 56' 28.3" W 135 23' 35.8"	N 57 56' 31" W 135 23' 39.7"	N 57 56' 29.3" W 135 23' 36.9"	WGS84 WGS84	Minnow trap removal	Sitka D5	125	17	92			x	
DOUBLE PARK	Game Creek	N 57 57' 50.8" W 135 27' 34.1"	N 57 57' 51.6" W 135 27' 32.3"	N 57 57' 51.6" W 135 27' 32.3"	WGS84 WGS84	Minnow trap removal	Sitka D5	93	15	21			x	
KADAKE	Kadake	N 56 45' 11.9" W 134 9' 36.6"	N 56 45' 8.8" W 134 9' 33"	N 56 45' 11.7" W 134 9' 35.9"	WGS84 WGS84	Minnow trap removal	Port Alexander D-1	121		204		1		One steelhead with fork length 153mm was captured.
SHAMROCK	Castle Rock	N 56 40' 52.9" W 133 29' 21.0"	N 56 40' 51.2" W 133 29' 19.2"	N 56 40' 52.9" W 133 29' 19.9"	WGS84 WGS84	Minnow trap removal	Petersburg C-5	149	29	31				
MOOSE	Castle Rock	N 56 49' 51.5" W 133 37' 25.8"	N 56 49' 52.3" W 133 37' 33.4"	N 56 49' 51.5" W 133 37' 25.8"	WGS84 WGS84	Minnow trap removal	Petersburg D-5	23	29	44				
B & M	Rio Beaver	N 55 39' 31.6" W 132 45' 13.9"	N 55 39' 31.4" W 132 45' 20.2"	N 55 39' 30.9" W 132 45' 15.0"	WGS84 WGS84	Minnow trap removal	Craig C-3	84	3	132				
HAMMOCK	Rio Beaver	N 55 40' 21.7" W 132 44' 40.5"	N 55 40' 19.6" W 132 44' 44.2"	N 55 40' 17.4" W 132 44' 46.2"	WGS84 WGS84	Minnow trap removal	Craig C-3	41	52	78				
OXBOW	Paul Young	N 55 35' 47.0" W 132 35' 36.4"	N 55 35' 49.9" W 132 35' 29.5"	na na	WGS84 WGS84		Craig C-2	19	47	1				No depletion
SKULL	Paul Young	N 55 36' 14.1" W 132 36' 03.4"	N 55 36' 11.8" W 132 36' 02.3"	na na	WGS84 WGS84	Minnow trap removal	Craig C-2	42	7	10			x	No depletion
AHA	Staney Creek	N 55 45' 31.8" W 133 07' 23.1"	N 55 45' 31.0" W 133 07' 19.1"	N 55 45' 31.0" W 133 07' 21.1"	WGS84 WGS84	Minnow trap removal	Craig D-4	141		112				
3/10ths MILE	Staney Creek	N 55 46' 00.9" W 133 03' 01.4"	N 55 46' 02.5" W 133 02' 57.1"	N 55 46' 00.9" W 133 03' 01.4"	WGS84 WGS84	Minnow trap removal	Craig D-4	229		75	97			

Rio Beaver Creek
Tributary to Thorne River
Prince of Wales Island
Craig C3
VCU-597

B&m_creek.shp
Hammock_creek.shp
Rio_beaver_creek.shp
Shore_all.shp
All_roads.shp

N