State of Alaska
Department of Fish and Game
Habitat and Restoration Division

Nomination for Waters Important to Anadromous Fish

Region: SOUTHEAST

USGS Quad: Yakutat C-5

Anadromous Water Catalog Number of Waterway: 182-80-10100-2011- 3023-4053

Arc# 5992

Name of Waterway: Tawah - Lost River

☑ USGS Name ☐ Local Name

☑ Addition ☐ Deletion ☐ Correction ☐ Backup Information

2/5/02

For Office Use

Nomination #	01 316	Regional Supervisor	11/9/01 Date
Revision Year:	2001		
Revision to: Atlas ____ Catalog ____ Both X		AWC Project Biologist	2/1/02 Date
Revision Code:	A-2	Drafted	2/27/02 Date

OBSERVATION INFORMATION

Species	Date(s) Observed	Spawning	Rearing	Present	Anadromous
coho	April 24 - May 1, 2001		23		☑
					☐
					☐
					☐
					☐

IMPORTANT: Provide all supporting documentation that this water body is important for the spawning, rearing or migration of anadromous fish, including: number of fish and life stages observed; sampling methods, sampling duration and area sampled; copies of field notes; etc. Attach a copy of a map showing location of mouth and observed upper extent of each species, as well as other information such as: specific stream reaches observed as spawning or rearing habitat; locations, types, and heights of any barriers; etc.

Comments: Location; Township 28S Range 34E Section SW 1/4 2 ; Latitude N59 degrees 31.062, Longitude W139 degrees 36.391 (NAD27). Stream is number 11 on the map.

Stream characteristics: Width .4 - .9 m; depth .3 - .7m; muskeg/wetlands with clay and organic soils, grass/sedge and some willow. Affected by Colorado Road interception. Good rearing habitat. Temperature 9 degrees C.

Stream surveys were part of the Yakutat Fish Habitat and ATV Trail Assessment project. Field crews surveyed streams for fish using baited minnow traps. Soak times for traps were usually less than 30 minutes per trap/ two traps per sample site. Captured fish were identified and released on-site. Field teams were comprised of ADF&G and Yakutat Ranger District personnel.

Name of Observer (please print): Phil Mooney

Signature: ALASKA DEPT. OF FISH AND GAME

Date: 6/30/2001

Address: 304 LAKE ST. ROOM 103
SITKA, AK 99835-7563

This certifies that in my best professional judgment and belief the above information is evidence that this waterbody should be included in or deleted from the Catalog of Waters Important for Spawning, Rearing or Migration of Anadromous Fishes per AS 16.05.870.

Signature of Area Biologist: Phil Mooney

Revision 3/97

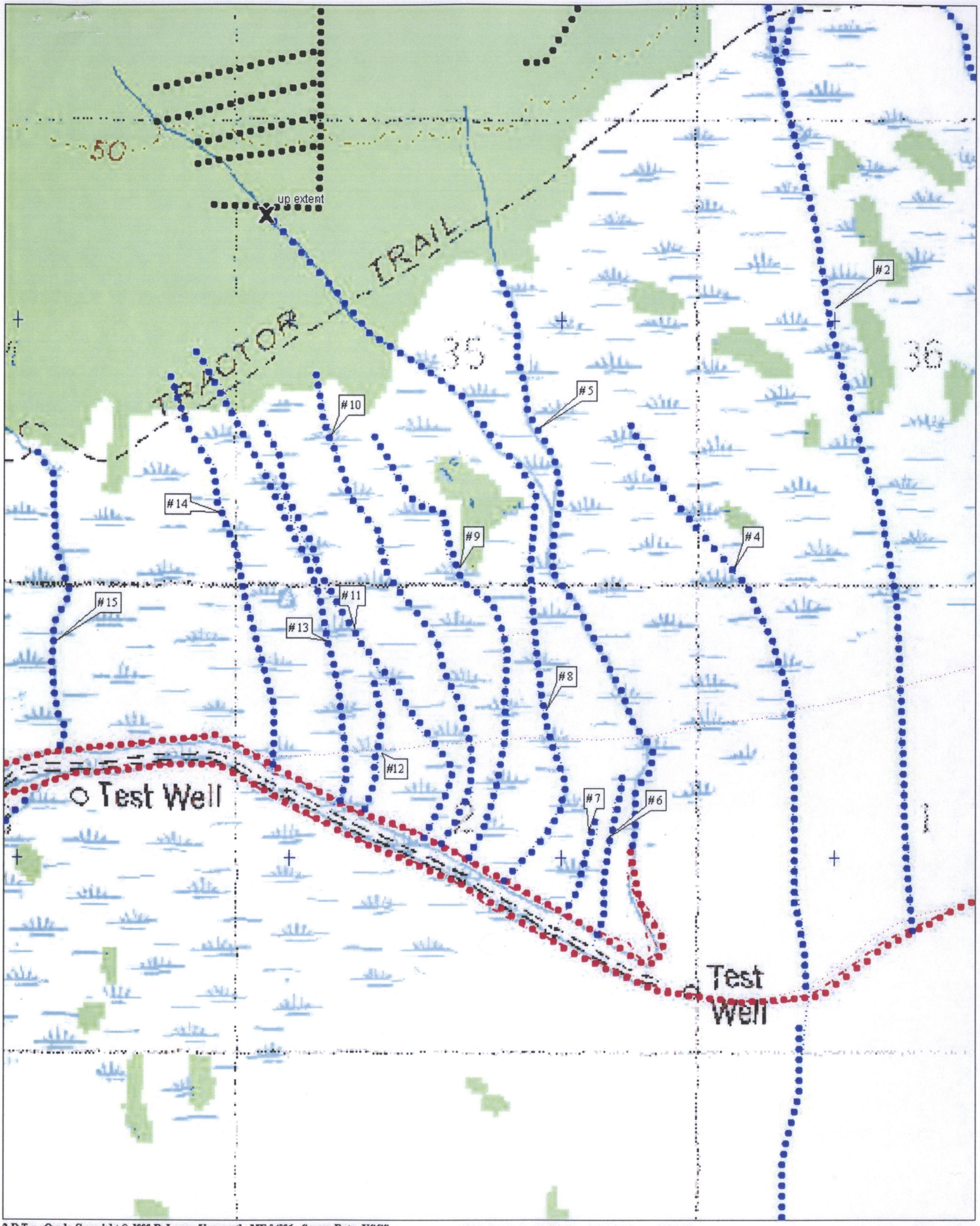

3-D TopoQuads Copyright © 1999 DeLorme Yarmouth, ME 04096 Source Data: USGS

500 ft Scale: 1 : 17,600 Detail: 13-5 Datum: NAD27

ADD Stream 182-80-10100-2011-3023-4053
w/ OOR

3071
2087
1102
2061
3023
4065
4069
4053
4051
4071
4079
3020
1102
2071
2087
2009
3018
3012
10100

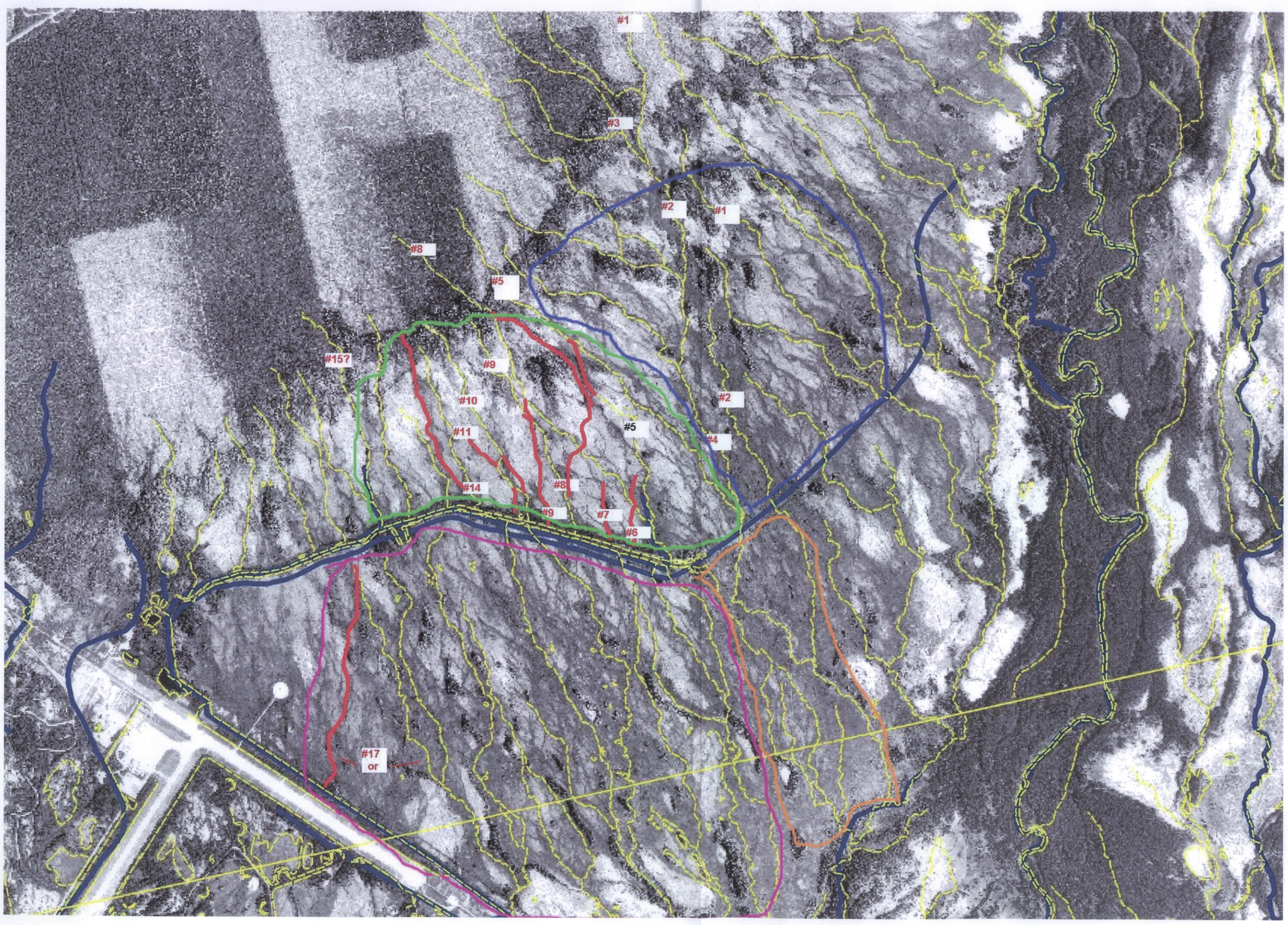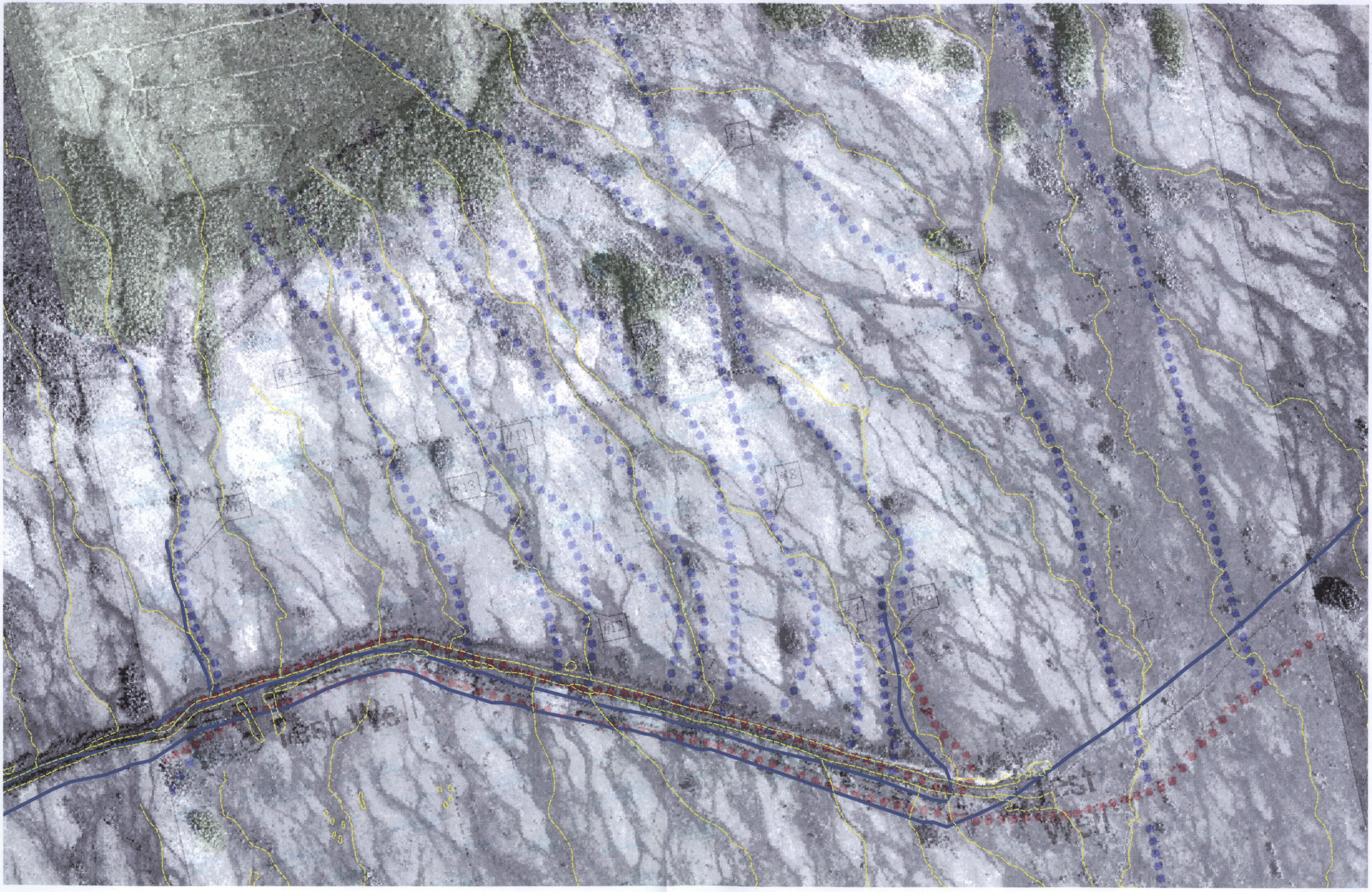
#1
#3
#2
#1
#8
#5
#15?
#9
#10
#11
#2
#5
#4
#14
#8
#9
#7
#6
#17
or