State of Alaska
Department of Fish and Game
Habitat and Restoration Division

Nomination for Waters Important to Anadromous Fish

Region: SOUTHEAST ▼ USGS Quad: Yakutat C-5

Anadromous Water Catalog Number of Waterway: 182-80-10100-2011-3023-4061

AVC#5995

Name of Waterway: Tawah - Lost River ☑ USGS Name ☐ Local Name

☑ Addition ☐ Deletion ☐ Correction ☐ Backup Information

For Office Use

Nomination # 01 313		2/5/02	
Revision Year: 2001	Regional Supervisor		11/9/01 Date
Revision to: Atlas ____ Catalog ____ Both X	AWC Project Biologist		2/1/02 Date
Revision Code: A-2	Drafted		2/27/02 Date

OBSERVATION INFORMATION

Species	Date(s) Observed	Spawning	Rearing	Present	Anadromous
coho	April 24 - May 1, 2001		42		☑
					☐
					☐
					☐
					☐

IMPORTANT: Provide all supporting documentation that this water body is important for the spawning, rearing or migration of anadromous fish, including: number of fish and life stages observed; sampling methods, sampling duration and area sampled; copies of field notes; etc. Attach a copy of a map showing location of mouth and observed upper extent of each species, as well as other information such as: specific stream reaches observed as spawning or rearing habitat; locations, types, and heights of any barriers; etc.

Comments: Location; Township 28S Range 34E Section SW 1/4 2 ; Latitude N59 degrees 30.980, Longitude W139 degrees 36.091 (NAD27). Stream is number 8 on the map.

Stream characteristics: Width .4 - 1.0 m; depth .3 - .9m; muskeg/wetlands with clay and organic soils, grass/sedge and some willow. Upper extent into clearcut. Affected by Colorado Road interception. Good rearing habitat. Temperature 9 degrees C.

Stream surveys were part of the Yakutat Fish Habitat and ATV Trail Assessment project. Field crews surveyed streams for fish using baited minnow traps. Soak times for traps were usually less than 30 minutes per trap/ two traps per sample site. Captured fish were identified and released on-site. Field teams were comprised of ADF&G and Yakutat Ranger District personnel.

Name of Observer (please print): Phil Mooney

Signature: ALASKA DEPT. OF FISH AND GAME Date: 6/30/2001

Address: 304 LAKE ST. ROOM 103
SITKA, AK 99835-7563

This certifies that in my best professional judgment and belief the above information is evidence that this waterbody should be included in or deleted from the Catalog of Waters Important for Spawning, Rearing or Migration of Anadromous Fishes per AS 16.05.870.

Signature of Area Biologist: Phil Mooney

Revision 3/97

TawahStrms5-8.jpg

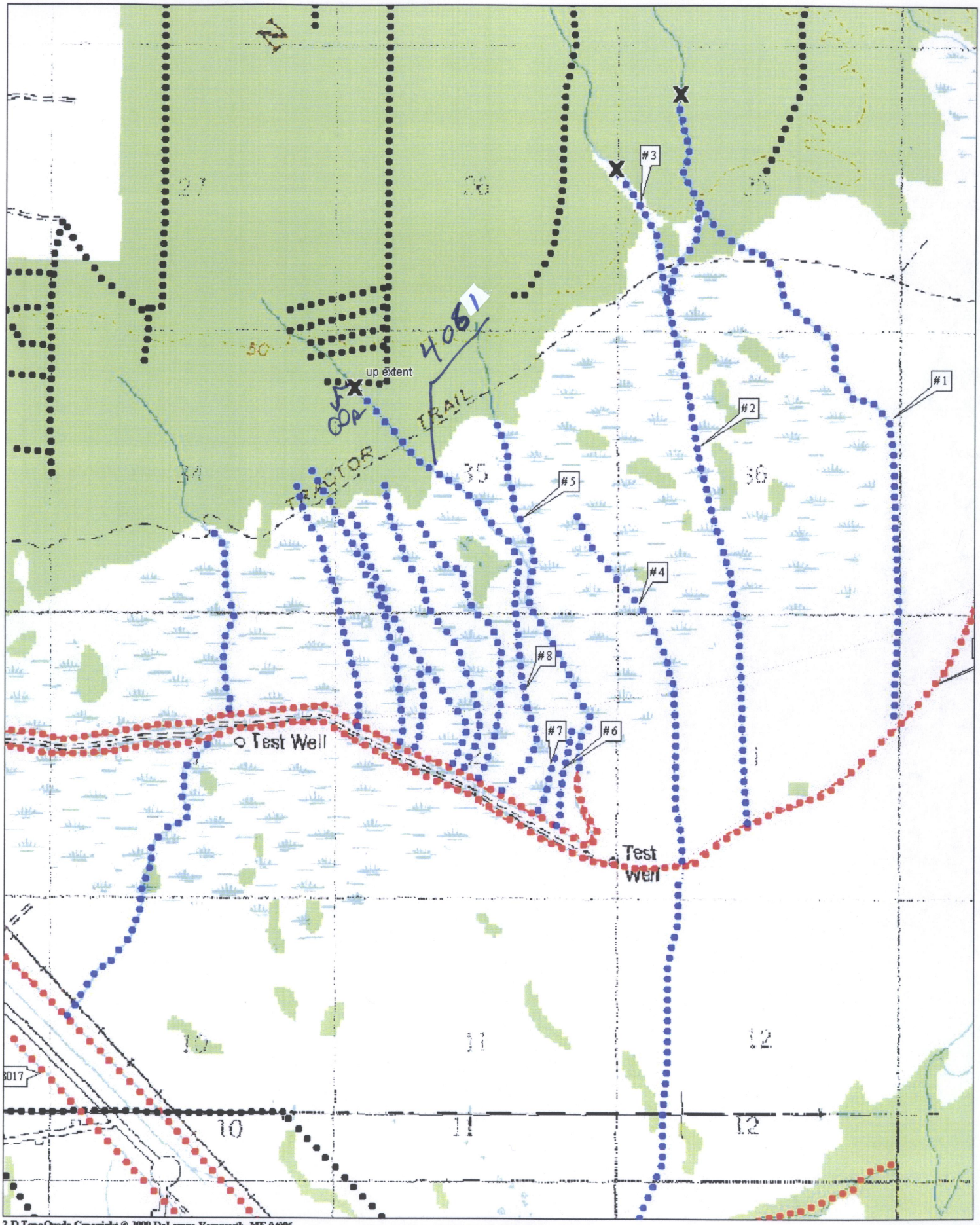

ADD Stream 182-80-10100-2011-3023-4061 w/OL


1102
3020
4019
4041
4047
4053
4057
4061
4049
4059
4065
4069
3023
3071
2061
2061
2087
2071
2071
2087
2009
3018
3012

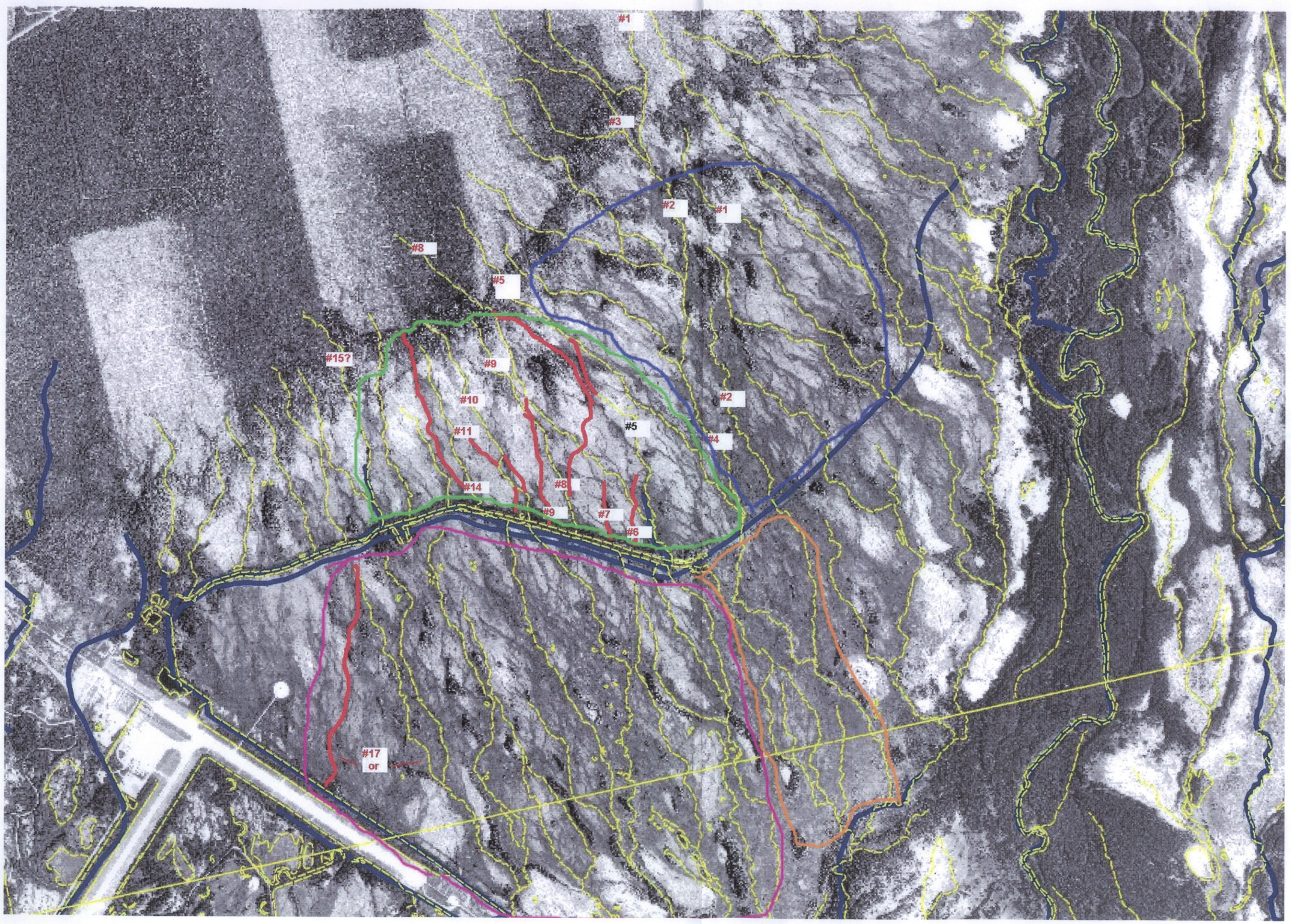
#1
#3
#2
#1
#8
#5
#15?
#9
#10
#11
#14
#9
#8
#7
#6
#5
#2
#4
#17
or