State of Alaska
Department of Fish and Game
Habitat and Restoration Division

Nomination for Waters Important to Anadromous Fish

Region: SOUTHEAST

USGS Quad: Craig B-3 T.76S., R.83E., Sec 8 & 17

Anadromous Water Catalog Number of Waterway: 103-40-10350-???? 2007

Arc# 5854

Name of Waterway: Natzahini "Camp Creek"

☐ USGS Name ☑ Local Name

☑ Addition ☐ Deletion ☑ Correction ☐ Backup Information

For Office Use

Nomination #	01 195		9/24/01
Revision Year:	2001	Regional Supervisor	Date
Revision to: Atlas ____ Catalog ____			12/27/01
Both X		AWC Project Biologist	Date
Revision Code:	A-2		1/10/02
		Drafted	Date

1/4/02

OBSERVATION INFORMATION

Species	Date(s) Observed	Spawning	Rearing	Present	Anadromous
Coho	15-Mar-01		Yes	2	☑
Dolly Varden	15-Mar-01		Yes	1	☐
Pink Salmon	29-Aug-01	Yes		25	☑
					☐
					☐

ALASKA DEPT. OF FISH & GAME SEP 27 2001 REGION II HABITAT AND RESTORATION DIVISION

IMPORTANT: Provide all supporting documentation that this water body is important for the spawning, rearing or migration of anadromous fish, including: number of fish and life stages observed; sampling methods, sampling duration and area sampled; copies of field notes, etc. Attach a copy of a map showing location of mouth and observed upper extent of each species, as well as other information such as: specific stream reaches observed as spawning or rearing habitat; locations, types, and heights of any barriers; etc.

Comments: Stream was initially inspected in March of 2001 when a dam, used to supply water to the Natzahini Camp, was identified. An electroshocker was used to determine the presence of coho salmon juveniles above and below the dam and Dolly Varden below the dam. The stream was again surveyed in August and adult pink salmon were observed using the lower half of the stream. This stream is included in a "polygon" area in the current AWC and is a tributary to Natzahini Creek, #103-40-10350. The extent of anadromous habitat was determined to be near the 300-foot contour line where a gradient barrier exists (see attached maps). The substrate is predominantly sand/gravel in the lower 3/4 of the stream with gravel and boulders predominating in the upper 1/4 of the stream. The channel type is an MM with an average channel width of approximately 8 feet. The stream is currently dammed and diverted but is planned to be diverted back into it's historic channel during a timing window in 2002.

ACTION: Add Natzahini "Camp Creek" to the AWC for a distance of 4400 feet from it's junction with Natzahini Creek up to the 300-foot contour line for pink and coho salmon.

Name of Observer (please print): Mark J. Minnillo

Signature: _____ Date: 10-Sep-01

Address: P.O. Box 668

Craig, Alaska 99921-0668

This certifies that in my best professional judgment and belief the above information is evidence that this waterbody should be included in or deleted from the Catalog of Waters Important for Spawning, Rearing or Migration of Anadromous Fishes per AS 16.05.870.

Signature of Area Biologist: Mona A. Angle 9/11/01

Revision 3/97

Natzahini Camp Creek

Add STREAM
103-40-10350-2007
w/ Ps Co2

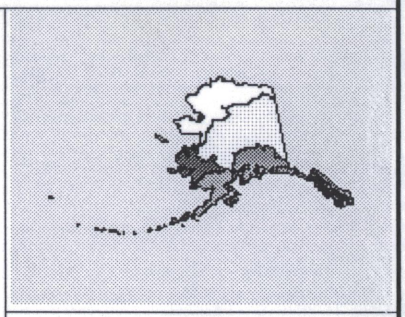

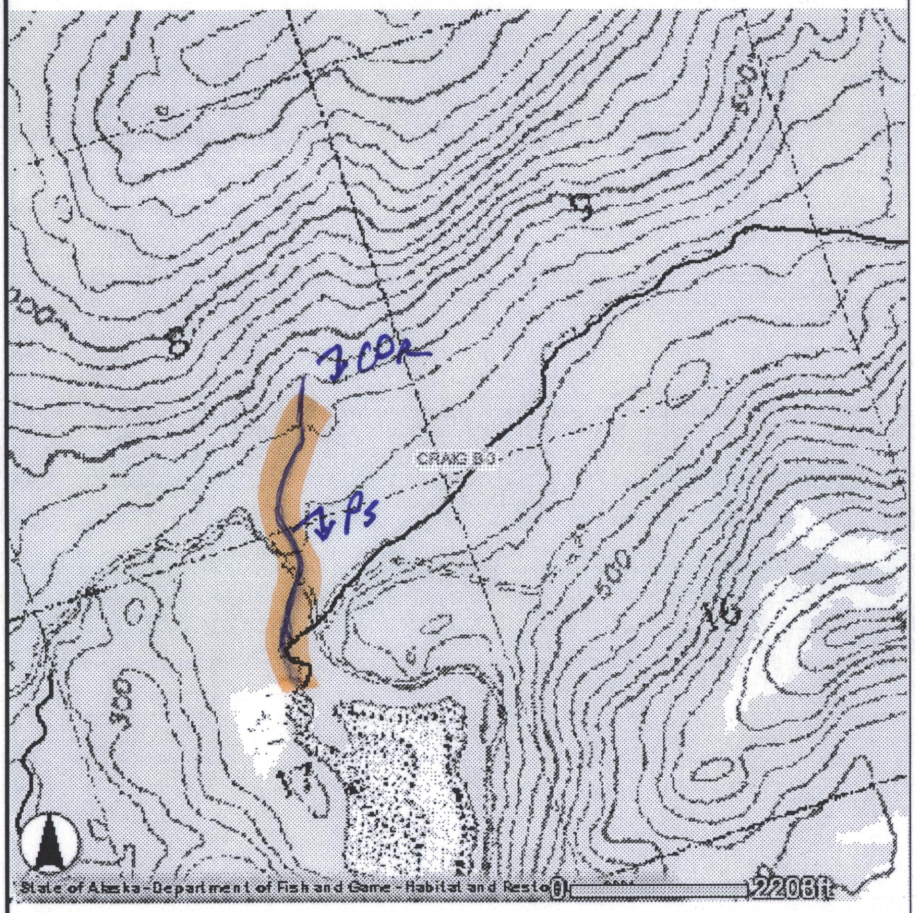

4400
~~2500~~' ~length
300' ~elevation

Legend
- INT points
- INT arcs
- ARC points
- ARC arcs
- WST points
- WST arcs
- SEA points
- SEA arcs
- SCN points
- SCN arcs
- SWT points
- SWT arcs
- Communities
- Major Roads
- Annotation
- 1:250,000 Quad Boundaries
- 1:63,360 Quad Boundaries
- AWC Regions
- USGS 1:63,360 Topo Quads


Coa
Ps