Department of Fish and Game
Habitat and Restoration Division

Important to Anadromous Fish

Region: S.C.

USGS Quad: ANCHORAGE C-6

Anadromous Water Catalog Number of Waterway: 247-50-10200-2081-3025-4010-0010

Name of Waterway: JIM LAKE / JIM CREEK ☒ USGS Name ☒ Local Name

☐ Addition ☐ Deletion ☒ Correction ☐ Backup Information

For Office Use

Nomination #	99 348		6/6/00
Revision Year:	00	Regional Supervisor	Date
Revision to: Atlas ____ Catalog ____			6/5/00
Both X		AWC Project Biologist	Date
Revision Code:	d-1, c-1, A-2	2. Drone	6/8/00
		Drafted	Date

OBSERVATION INFORMATION

Species	Date(s) Observed	Spawning	Rearing	Present	Anadromous
CO	Sept 1981	X=24			☒
					☐
					☐
					☐
					☐

IMPORTANT: Provide all supporting documentation that this water body is important for the spawning, rearing or migration of anadromous fish, including: number of fish and life stages observed; sampling methods, sampling duration and area sampled; copies of field notes; etc. Attach a copy of a map showing location of mouth and observed upper extent of each species, as well as other information such as: specific stream reaches observed as spawning or rearing habitat; locations, types, and heights of any barriers; etc.

Comments: JIM LAKE DOES NOT OUTLET & FLOW EAST INTO 4010 AS DEPICTED IN THE ATLAS. IT OUTLETS TO THE WEST AND FLOWS INTO MUD LAKE (3025-0010) THEN INTO JIM CREEK / McROBERTS CREEK AT THE SOUTH END OF MUD LAKE. RENUMBER JIM LAKE, & CHANGE CHANNEL AS NOTED ON ATTACHED MAP. I HAVE ALSO NOTED COHO SALMON SPAWNING NEAR THE POINT MARK IN JIM LAKE.

Name of Observer (please print): DON McKAY

Signature: Donald O. McKay

Date: 5 April 2000

Address:

This certifies that in my best professional judgment and belief the above information is evidence that this waterbody should be included in or deleted from the Catalog of Waters Important for Spawning, Rearing or Migration of Anadromous Fishes per AS 16.05.870.

Signature of Area Biologist: _____

Revision 3/97

and usually not the extent of fish habitat.

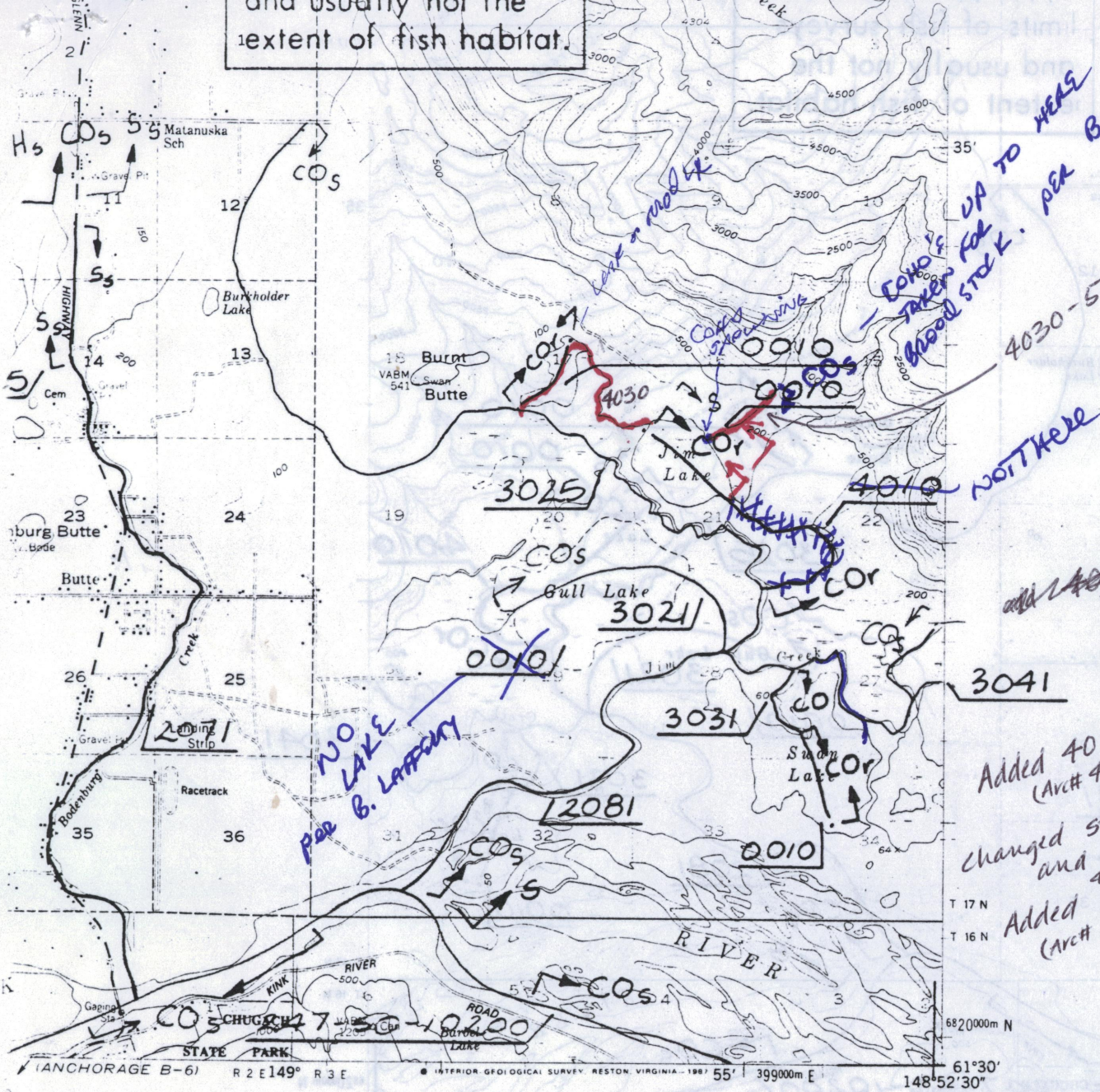

4 MILES
12000 15000 18000 21000 FEET
5 KILOMETERS

ND 100 FEET
OOT CONTOURS
ATED BY BROKEN LINES
DATUM OF 1929

ROAD CLASSIFICATION
Heavy-duty — Light-duty
Medium-duty — Unimproved dirt
State Route

ALASKA
QUADRANGLE LOCATION

ANCHORAGE (C-6), ALASKA
61148-E8-TF-063
1951
MINOR REVISION 1987

CAL SURVEY
0225, OR RESTON, VIRGINIA 22092
MBOLS IS AVAILABLE ON REQUEST

JS WATERS CATALOG
E LISTED PURSUANT TO AS 16.05.870 (a)

RAGE C-6

STATE OF ALASKA
DEPARTMENT OF FISH AND GAME
habitat protection division

BY	DATE
EWW	2/92
EWW	4/98

limits of fish surveys and usually not the extent of fish habitat.

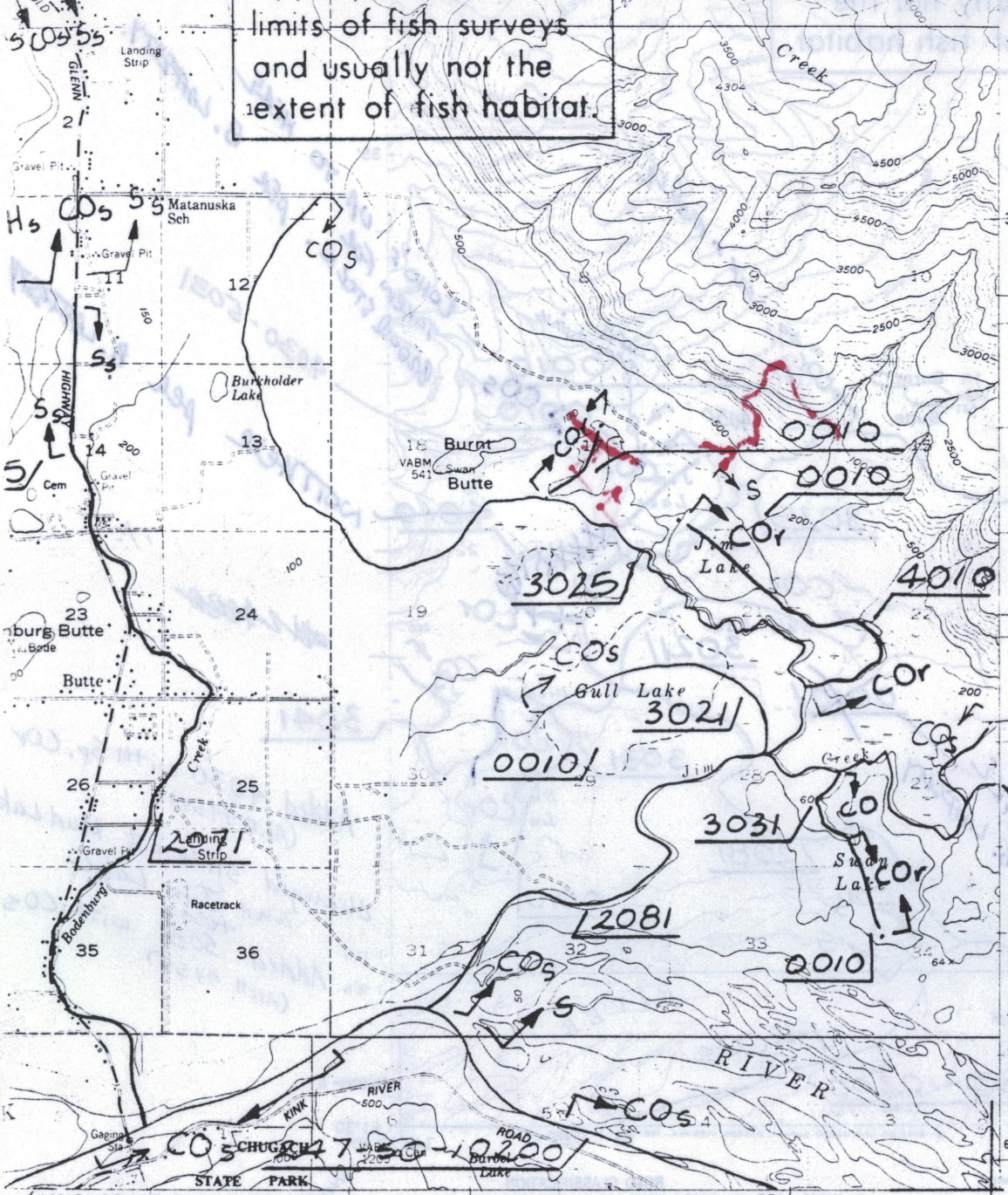

INTERIOR-GEOLOGICAL SURVEY, RESTON, VIRGINIA—1987

2 3 4 MILES

12000 15000 18000 21000 FEET

3 4 5 KILOMETERS

AND 100 FEET
OOT CONTOURS
ATED BY BROKEN LINES
DATUM OF 1929

ROAD CLASSIFICATION

Heavy-duty — Light-duty

Medium-duty — Unimproved dirt

State Route

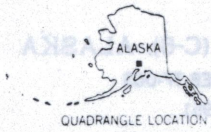

QUADRANGLE LOCATION

ICAL SURVEY
30225, OR RESTON, VIRGINIA 22092
MBOLS IS AVAILABLE ON REQUEST

ANCHORAGE (C-6), ALASKA

61148-E8-TF-063

1951

MINOR REVISION 1987

US WATERS CATALOG

RE LISTED PURSUANT TO AS 16.05.870 (a)

STATE OF ALASKA

BY	DATE
EWW	2/92
EWW	4/98

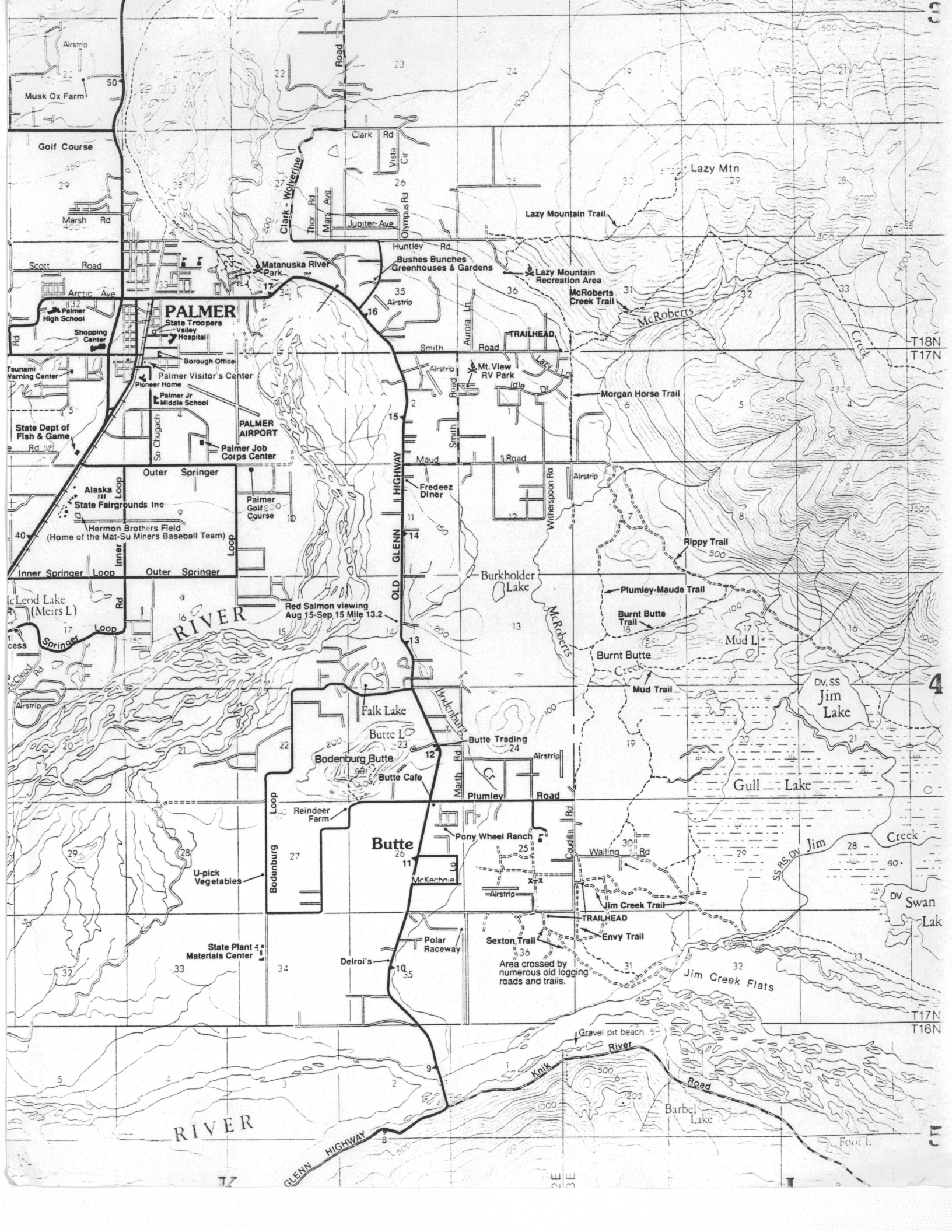

Musk Ox Farm
Airstrip
Golf Course
Marsh Rd
Scott Road
Arctic Ave
Palmer High School
Shopping Center
PALMER
State Troopers
Valley Hospital
Borough Office
Tsunami Warning Center
Palmer Visitor's Center
Pioneer Home
Palmer Jr Middle School
State Dept of Fish & Game
PALMER AIRPORT
Palmer Job Corps Center
So Chugach
Outer Springer
Alaska State Fairgrounds Inc
Hermon Brothers Field (Home of the Mat-Su Miners Baseball Team)
Palmer Golf Course
Inner Springer Loop
Outer Springer
Loop
Inner
McLeod Lake (Meirs L)
Springer Loop
RIVER
Clark Rd
Vista Cir
Clark - Wolverine
Thor Rd
Mars Ave
Jupiter Ave
Olympus Rd
Huntley Rd
Matanuska River Park
Bushes Bunches Greenhouses & Gardens
Lazy Mountain Trail
Lazy Mtn
Lazy Mountain Recreation Area
McRoberts Creek Trail
McRoberts
Creek
Airstrip
Aurora Ln
TRAILHEAD
Smith Road
Mt. View RV Park
Lazy Ln
Idle Dr
Morgan Horse Trail
Smith Road
Maud Road
Fredeez Diner
Witherspoon Rd
Airstrip
OLD GLENN HIGHWAY
Rippy Trail
Burkholder Lake
Plumley-Maude Trail
Burnt Butte Trail
Mud L
Burnt Butte Creek
Mud Trail
Red Salmon viewing Aug 15-Sep 15 Mile 13.2
Falk Lake
Butte L
Bodenburg Butte
Butte Trading
Butte Cafe
Bodenburg
Marth Rd
Cr
Airstrip
Plumley Road
Gull Lake
Reindeer Farm
Butte
Pony Wheel Ranch
Caudill Rd
Walling Rd
Jim Creek
SS RS, DV
U-pick Vegetables
Bodenburg Loop
McKechnie Ln
Airstrip
Jim Creek Trail
TRAILHEAD
Envy Trail
Sexton Trail
Area crossed by numerous old logging roads and trails.
Polar Raceway
State Plant Materials Center
Delroi's
Jim Creek Flats
Swan Lak
T18N
T17N
T16N
Gravel pit beach
Knik River Road
Barbel Lake
Foot L
RIVER
GLENN HIGHWAY