# ANADROMOUS WATERS CATALOG/ATLAS
# CORRECTION FORM

CORRECTION TO: ATLAS X CATALOG X

REGION: S.C.

MAP: Cordova B-4 C-4

WATERWAY NUMBER: ALL

DESCRIBE CHANGE(S):

MAKE CHANGES, DELETIONS PER ATTACHED PHOTO MOSAIC. FIT STREAMS TO USFS & HAND DRAWN HYDRO. DELETIONS SHORTENINGS PER PERSONAL COMM. W/ DAVE SCHMID & MERLYNN SAELSKE USFS ON 3/29/00.

CHANGE REQUESTED BY: Edward W. Weiss EWW 3/29/00 — 12/2/99 DATE

DRAFTED/DIGITIZED BY: B. Arone — 5/3/00 DATE

REVISION CODE:

NOMINATION NUMBER: 99- 99 340

** ATTACH THIS FORM TO EXISTING NOMINATION FORM IN THE FILE **

(Rev. 11/93)

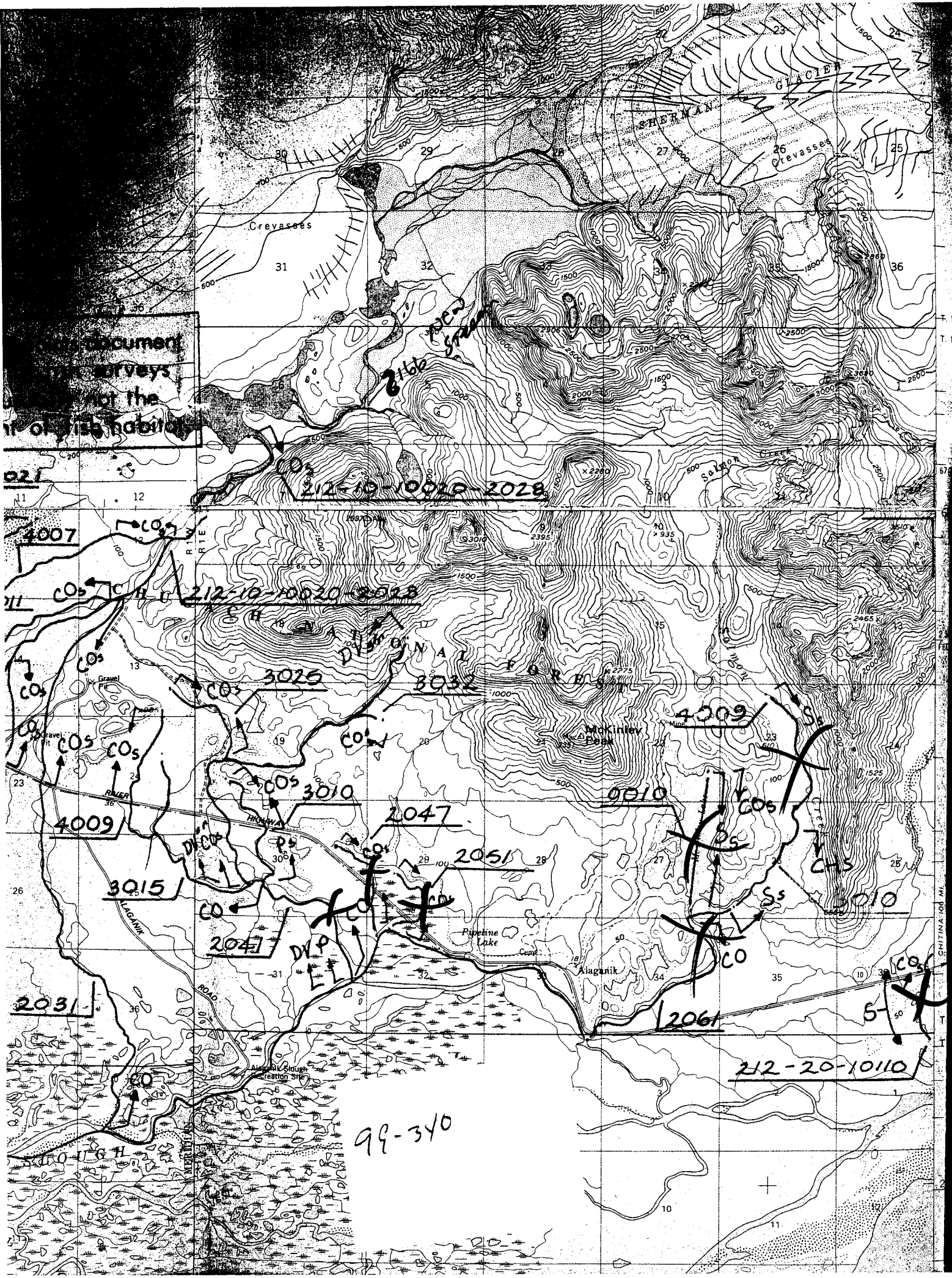

document
surveys
not the
of fish habitat
SHERMAN GLACIER
Crevasses
Salmon Creek
212-10-10020-2028
4007
212-10-10020-2028
CHUGACH NATIONAL FOREST
3025
3032
McKinley Peak
4009
3010
2047
2051
4009
3015
2041
2031
Pipeline Lake
Alaganik
2061
212-20-10110
Alaganik Slough Recreation Site
99-340

VOS HYDRO.




WHERE NOT



212